

A12 Chelmsford to A120 widening scheme

TR010060

2.10 DE-TRUNKING AND STOPPING UP PLANS PART 2

APFP Regulation 5(2)(k) & 5(2)(o)

Planning Act 2008

Infrastructure Planning (Applications: Prescribed
Forms and Procedure) Regulations 2009

Volume 2

August 2022

Infrastructure Planning

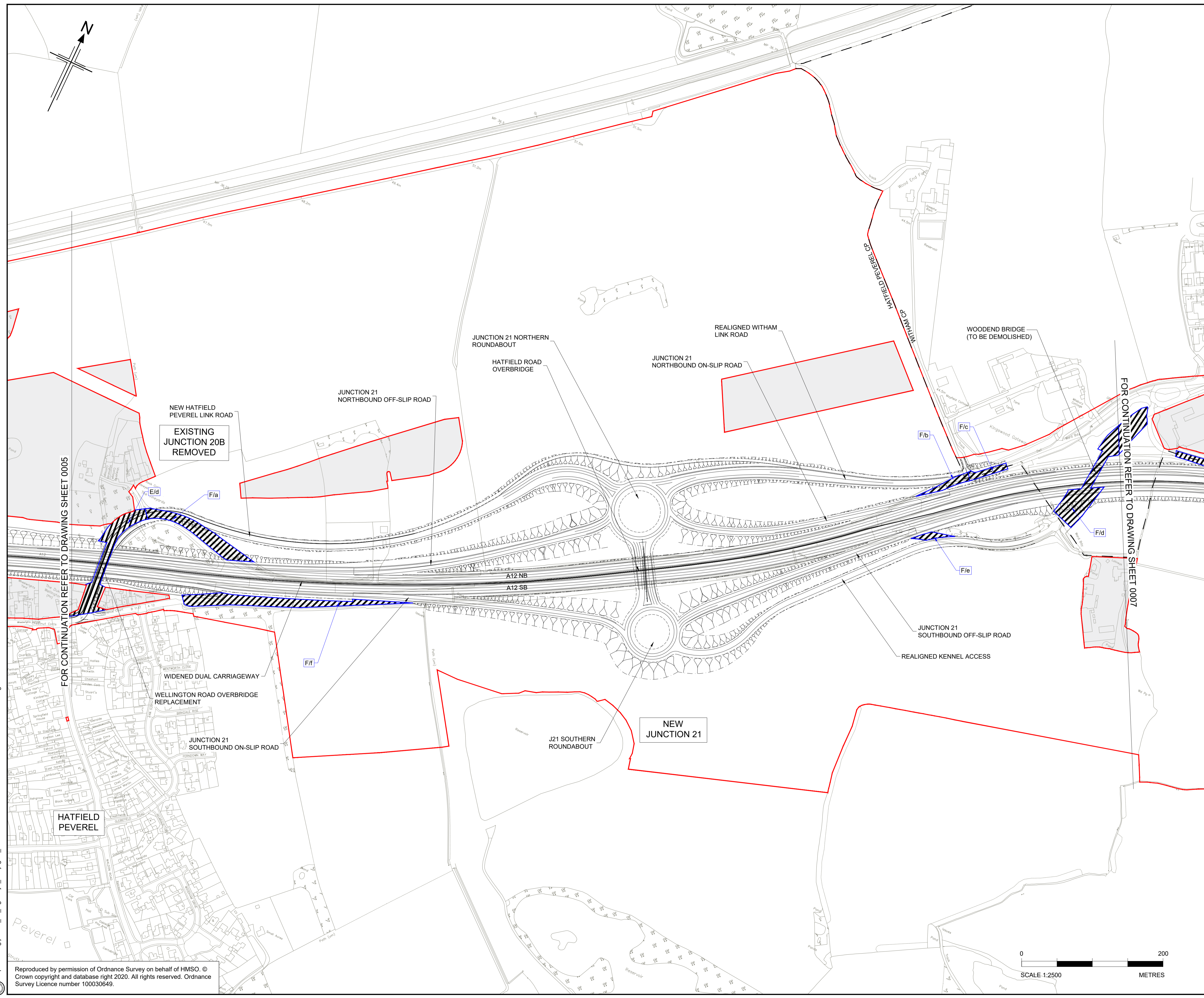
Planning Act 2008

A12 Chelmsford to A120 widening scheme Development Consent Order 202[]

DE-TRUNKING AND STOPPING UP PLANS PART 2

Regulation Reference:	Regulation 5(2)(k) and 5(2)(o)
Planning Inspectorate Scheme Reference	TR010060
Application Document Reference	TR010060/APP/2.10
Author:	A12 Project Team, National Highways

Version	Date	Status of Version
P01	August 2022	DCO Application

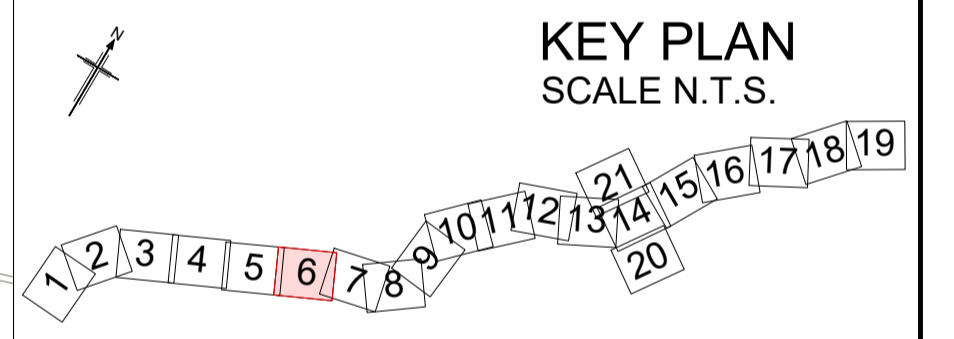


- NOTES**
1. ALL DIMENSIONS ARE IN METRES UNLESS OTHERWISE STATED.
 2. THE BASE MAPPING IS BASED ON ORDNANCE SURVEY (O/S) DATA.
 3. THIS PLAN SHOULD BE READ IN CONJUNCTION WITH OTHER APPLICATION DOCUMENTS.

- HIGHWAY TO BE DE-TRUNKED
- PARISH BOUNDARY
- ORDER LIMITS
- ADMINISTRATIVE BOUNDARY
- LAND NOT INCLUDED WITHIN ORDER LIMITS
- HIGHWAY TO BE STOPPED UP
- HIGHWAY TO BE DE-TRUNKED - REFERENCE LABEL
- HIGHWAY TO BE STOPPED UP - REFERENCE LABEL

FOR CONTINUATION REFER TO DRAWING SHEET 0005

FOR CONTINUATION REFER TO DRAWING SHEET 0007



P01	01/08/22	DCO APPLICATION	ES	CA	CA	DT
Rev	Rev. Date	Purpose of revision	Drawn	Checked	Rev'd	Appr'd

Development Consent Order Number: TR010060
 Development Consent Order Drawing Number: TR010060/APP/2.10

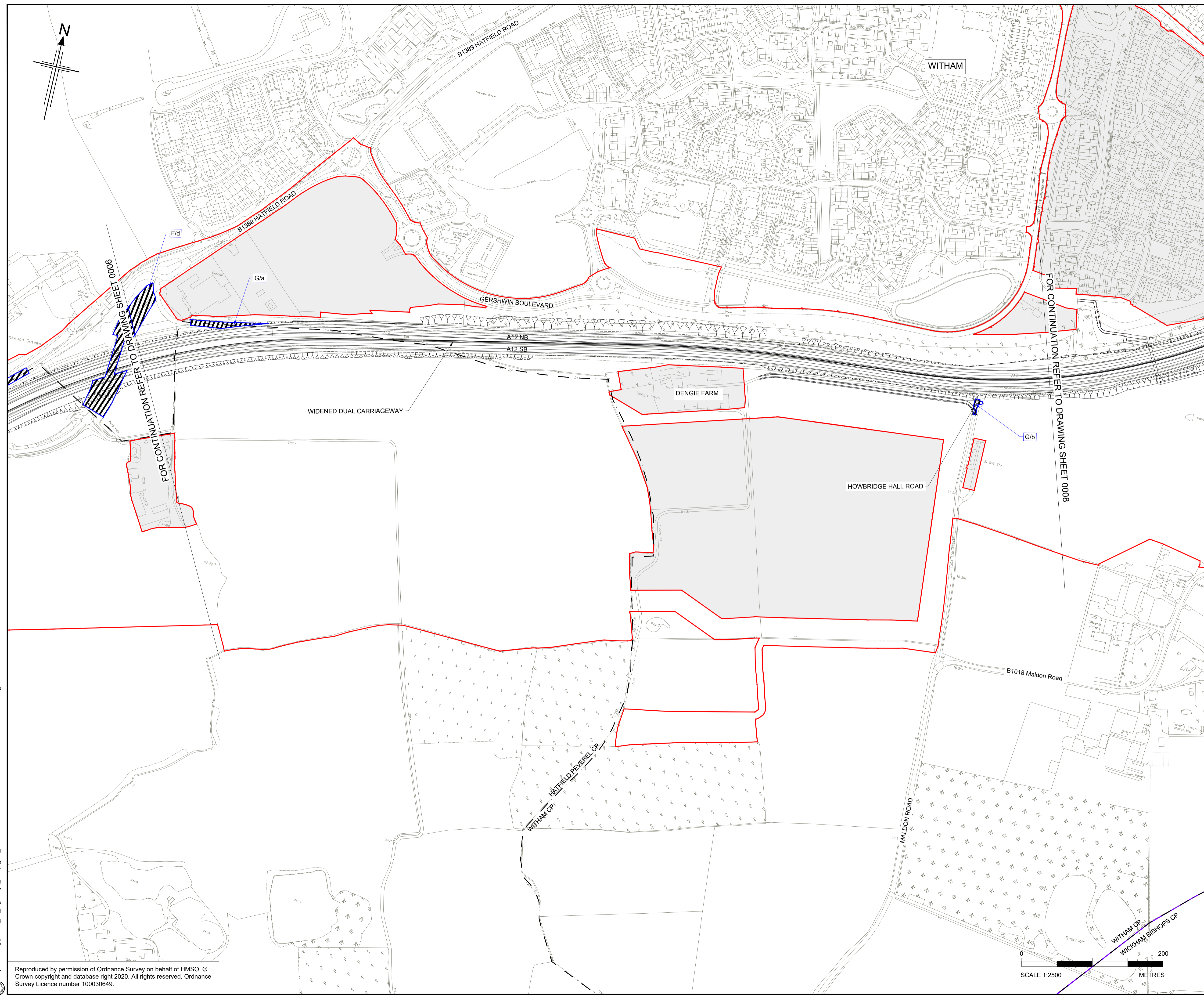


Project: A12 CHELMSFORD TO A120 WIDENING SCHEME

Drawing title: **DE-TRUNKING AND STOPPING UP PLANS SHEET 06 OF 21**

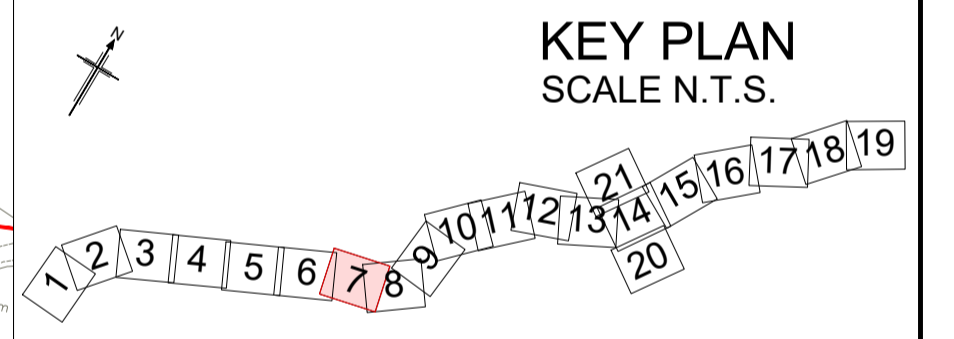
Regulation	REGULATION 5(2)(k) & 5(2)(o)	
Purpose of issue	DCO APPLICATION	
State Code	Preliminary	
Project Stage	PCF3	Drawing status
Scale at A1 (841x594mm)	1:2500	S4
Jacobs No.	B36601D1	Rev
Client no.	HE551497	P01

Drawing number: HE551497 - JAC - LDC - SCHW
 PIN: JAC - LDC - SCHW
 Originator: JAC - LDC - SCHW
 Volume: -DR- C -0706



- NOTES**
1. ALL DIMENSIONS ARE IN METRES UNLESS OTHERWISE STATED.
 2. THE BASE MAPPING IS BASED ON ORDNANCE SURVEY (O/S) DATA.
 3. THIS PLAN SHOULD BE READ IN CONJUNCTION WITH OTHER APPLICATION DOCUMENTS.

- HIGHWAY TO BE DE-TRUNKED
- PARISH BOUNDARY
- ORDER LIMITS
- ADMINISTRATIVE BOUNDARY
- LAND NOT INCLUDED WITHIN ORDER LIMITS
- HIGHWAY TO BE STOPPED UP
- HIGHWAY TO BE DE-TRUNKED - REFERENCE LABEL
- HIGHWAY TO BE STOPPED UP - REFERENCE LABEL



Rev	Rev. Date	Purpose of revision	Drawn	Checked	Rev'd	Appr'd
P01	01/08/22	DCO APPLICATION	ES	CA	CA	DT

Development Consent Order Number: TR010060
 Development Consent Order Drawing Number: TR010060/APP/2.10



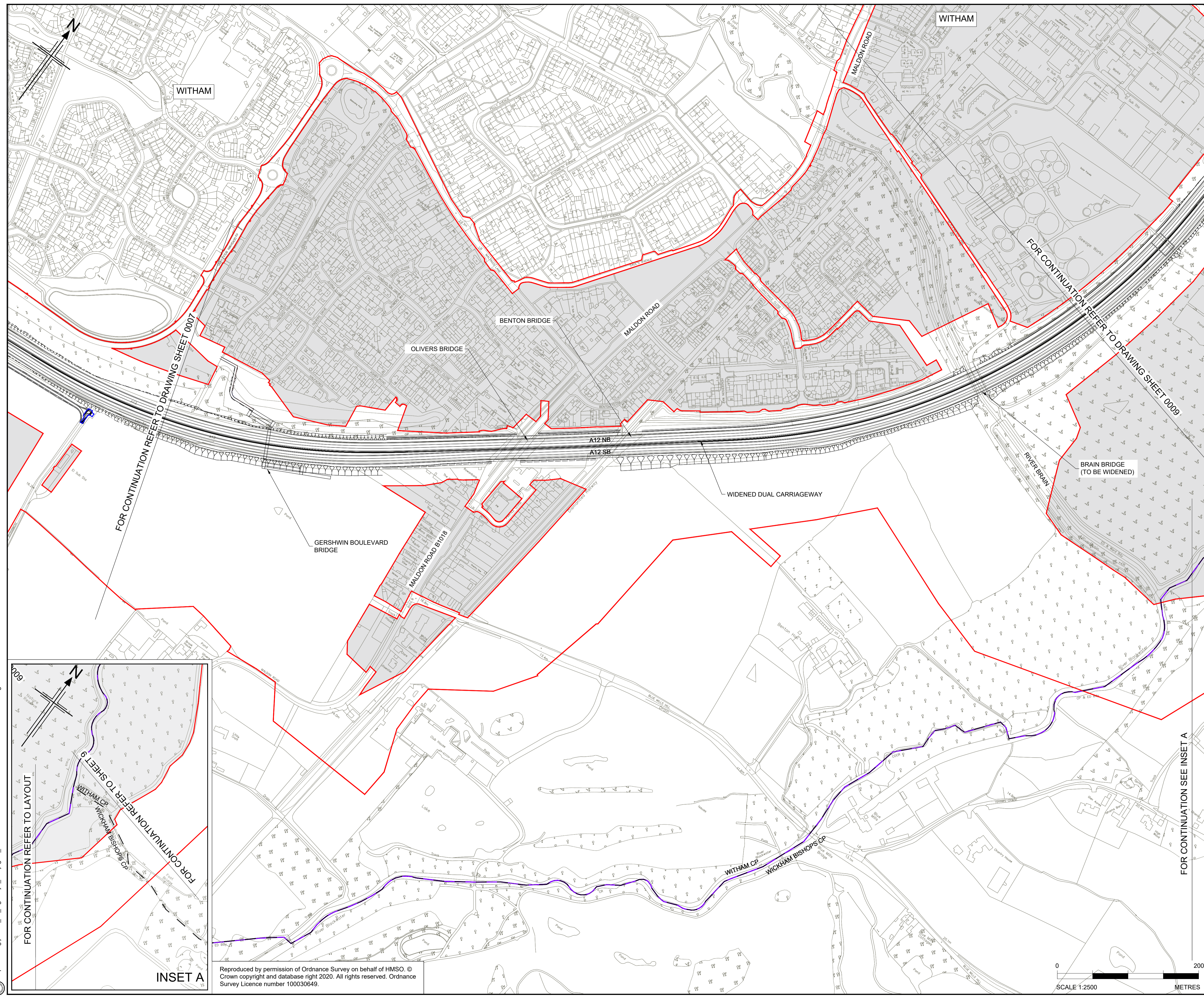
Project
A12 CHELMSFORD TO A120 WIDENING SCHEME

Drawing title
DE-TRUNKING AND STOPPING UP PLANS SHEET 07 OF 21

Regulation	REGULATION 5(2)(k) & 5(2)(o)	
Purpose of issue	DCO APPLICATION	
State Code	Preliminary	
Project Stage	PCF3	Drawing status
Scale at A1 (841x594mm)	1:2500	S4
Jacobs No.	B36601D1	Rev
Client no.	HE551497	P01
Drawing number	PIN	Originator
HE551497	JAC	LDC
Location	SCHW	Type Role Number
		-DR- C -0707

C:\working\jacobs_uk_highways_ssa\legintl_haid0155545\HE551497-IAC-LDC-SCHW-DR-C-0707.dwg - 8/2/2022 1:14:56 PM - A1Frame - HA

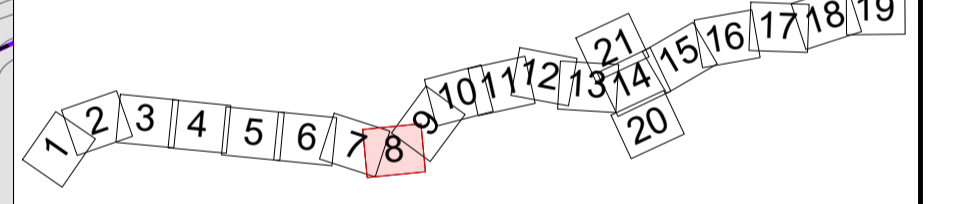
Reproduced by permission of Ordnance Survey on behalf of HMSO. © Crown copyright and database right 2020. All rights reserved. Ordnance Survey Licence number 100030649.



- NOTES**
- ALL DIMENSIONS ARE IN METRES UNLESS OTHERWISE STATED.
 - THE BASE MAPPING IS BASED ON ORDNANCE SURVEY (O/S) DATA.
 - THIS PLAN SHOULD BE READ IN CONJUNCTION WITH OTHER APPLICATION DOCUMENTS.

- HIGHWAY TO BE DE-TRUNKED
- PARISH BOUNDARY
- ORDER LIMITS
- ADMINISTRATIVE BOUNDARY
- LAND NOT INCLUDED WITHIN ORDER LIMITS
- HIGHWAY TO BE STOPPED UP
- HIGHWAY TO BE DE-TRUNKED - REFERENCE LABEL
- HIGHWAY TO BE STOPPED UP - REFERENCE LABEL

KEY PLAN
SCALE N.T.S.



P01	01/08/22	DCO APPLICATION	ES	CA	CA	DT
Rev	Rev. Date	Purpose of revision	Drawn	Checked	Rev'd	Appr'd
Development Consent Order Number:			Development Consent Order Drawing Number:			
TR010060			TR010060/APP/2.10			



Project
A12 CHELMSFORD TO A120 WIDENING SCHEME

Drawing title
**DE-TRUNKING AND STOPPING UP PLANS
SHEET 08 OF 21**

Regulation	REGULATION 5(2)(k) & 5(2)(o)				
Purpose of issue	DCO APPLICATION				
State Code	Preliminary				
Project Stage	PCF3	Drawing status			
Scale at A1 (841x594mm)	1:2500	S4			
Jacobs No.	B36601D1	Rev			
Client no.	HE551497	P01			

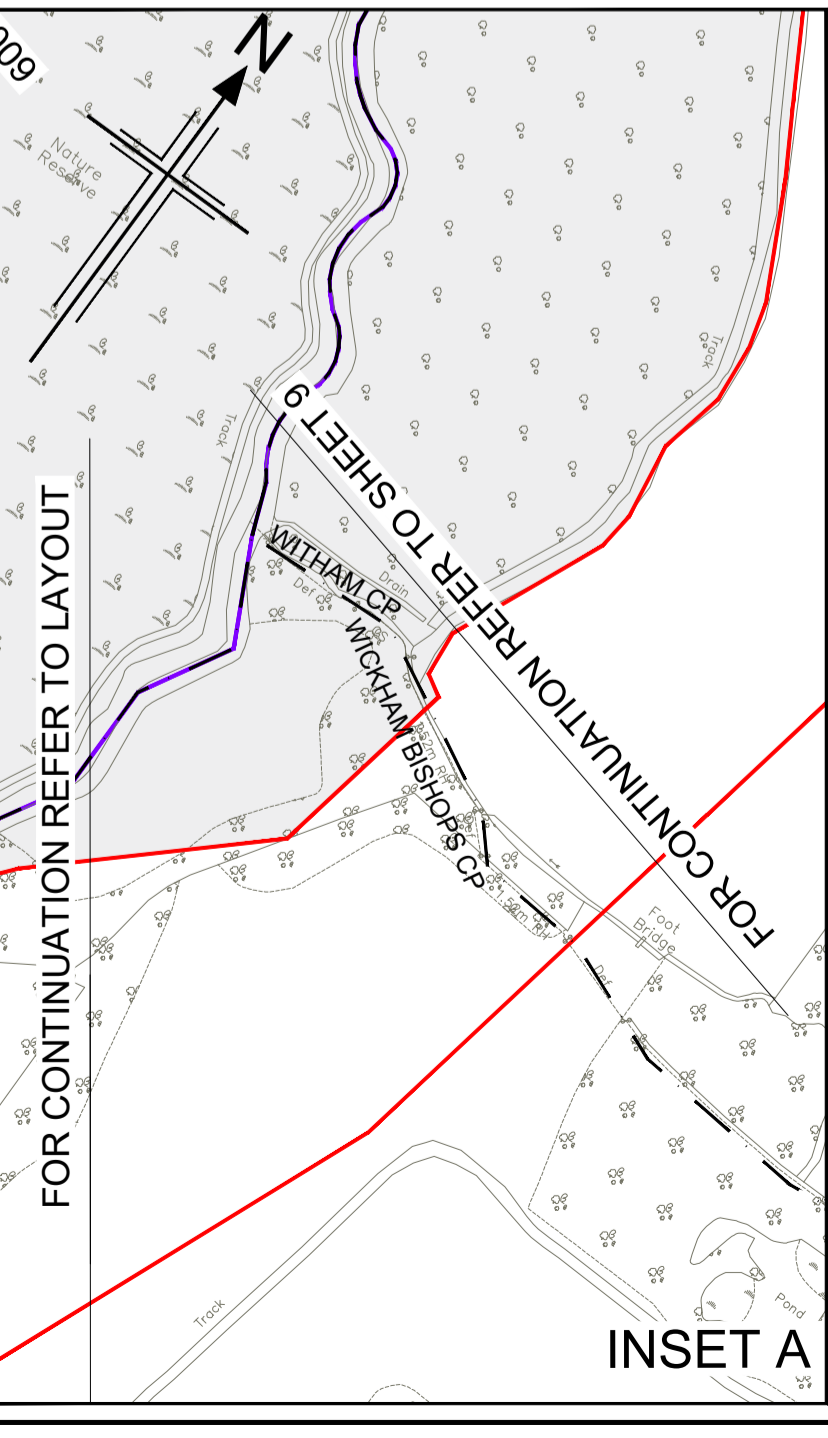
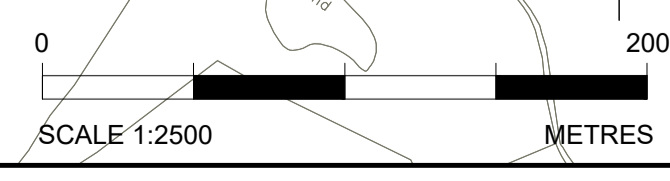
Drawing number
HE551497 - JAC - LDC - SCHW - DR - C - 0708

Originator: JAC, Volume: LDC-DR-C-0708

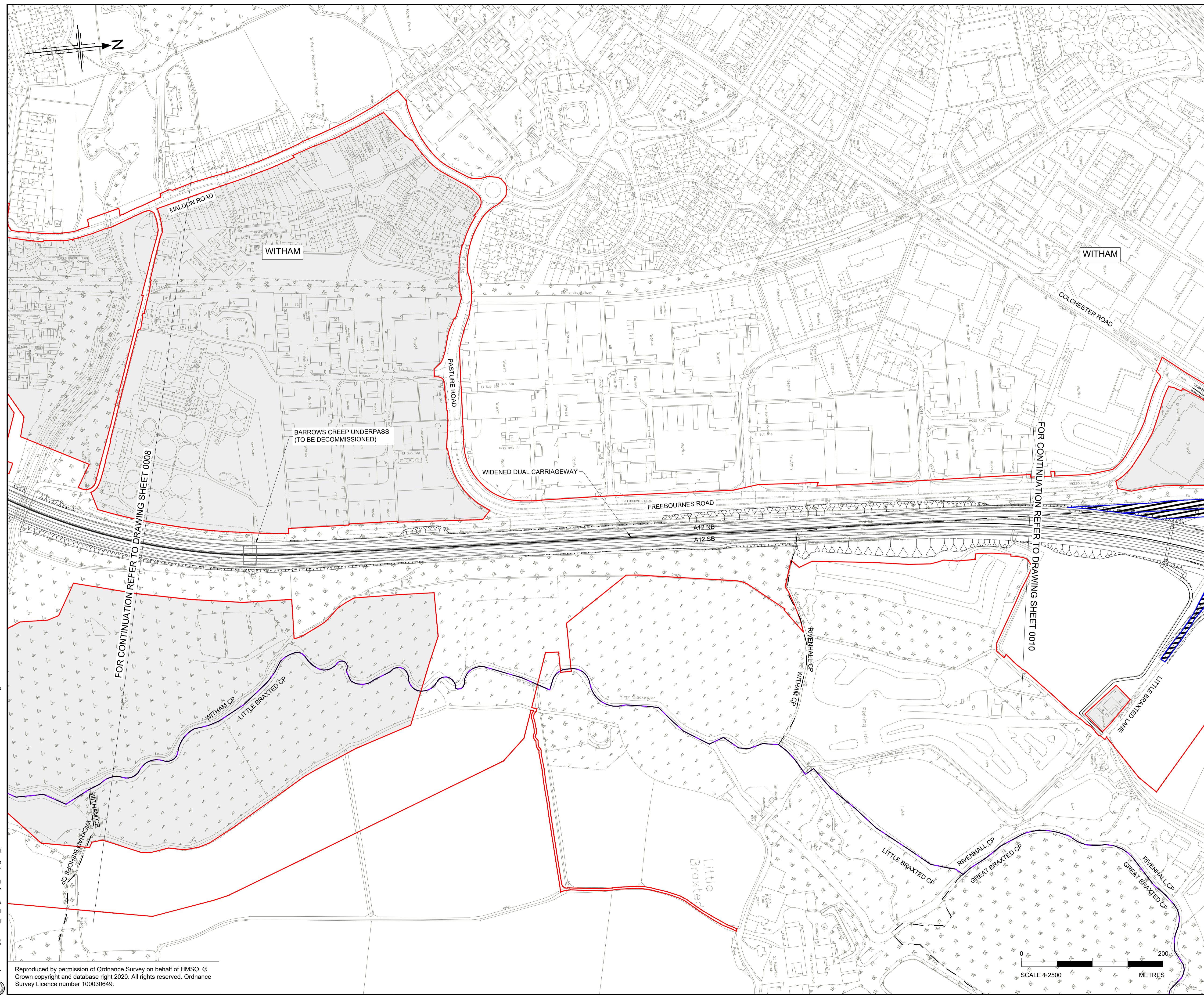
Location: SCHW, Type: DR, Role: C, Number: 0708

C:\working\jacobs_uk_highways_ssa\legint_had0155545\HE551497-LDC-SCHW-DR-C-0708.dwg - 8/3/2022 1:48:07 PM - A1Frame - HA

Reproduced by permission of Ordnance Survey on behalf of HMSO. © Crown copyright and database right 2020. All rights reserved. Ordnance Survey Licence number 100030649.

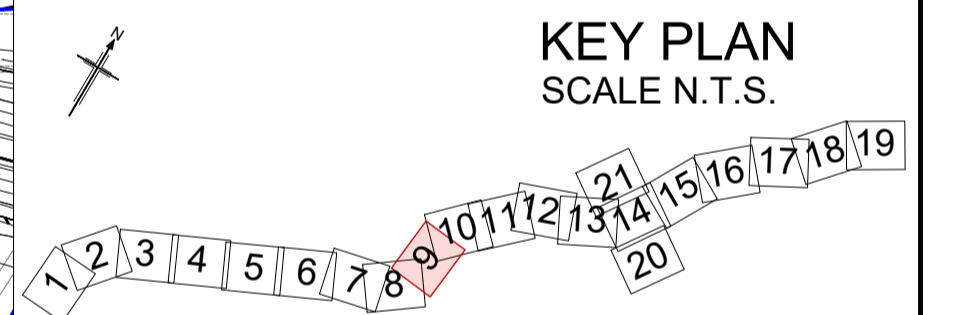


INSET A



- NOTES**
- ALL DIMENSIONS ARE IN METRES UNLESS OTHERWISE STATED.
 - THE BASE MAPPING IS BASED ON ORDNANCE SURVEY (O/S) DATA.
 - THIS PLAN SHOULD BE READ IN CONJUNCTION WITH OTHER APPLICATION DOCUMENTS.

- HIGHWAY TO BE DE-TRUNKED
- PARISH BOUNDARY
- ORDER LIMITS
- ADMINISTRATIVE BOUNDARY
- LAND NOT INCLUDED WITHIN ORDER LIMITS
- HIGHWAY TO BE STOPPED UP
- HIGHWAY TO BE DE-TRUNKED - REFERENCE LABEL
- HIGHWAY TO BE STOPPED UP - REFERENCE LABEL



P01	01/08/22	DCO APPLICATION	ES	CA	CA	DT
Rev	Rev. Date	Purpose of revision	Drawn	Checked	Rev'd	Appr'd
Development Consent Order Number:			Development Consent Order Drawing Number:			
TR010060			TR010060/APP/2.10			



Client
Project
A12 CHELMSFORD TO A120 WIDENING SCHEME

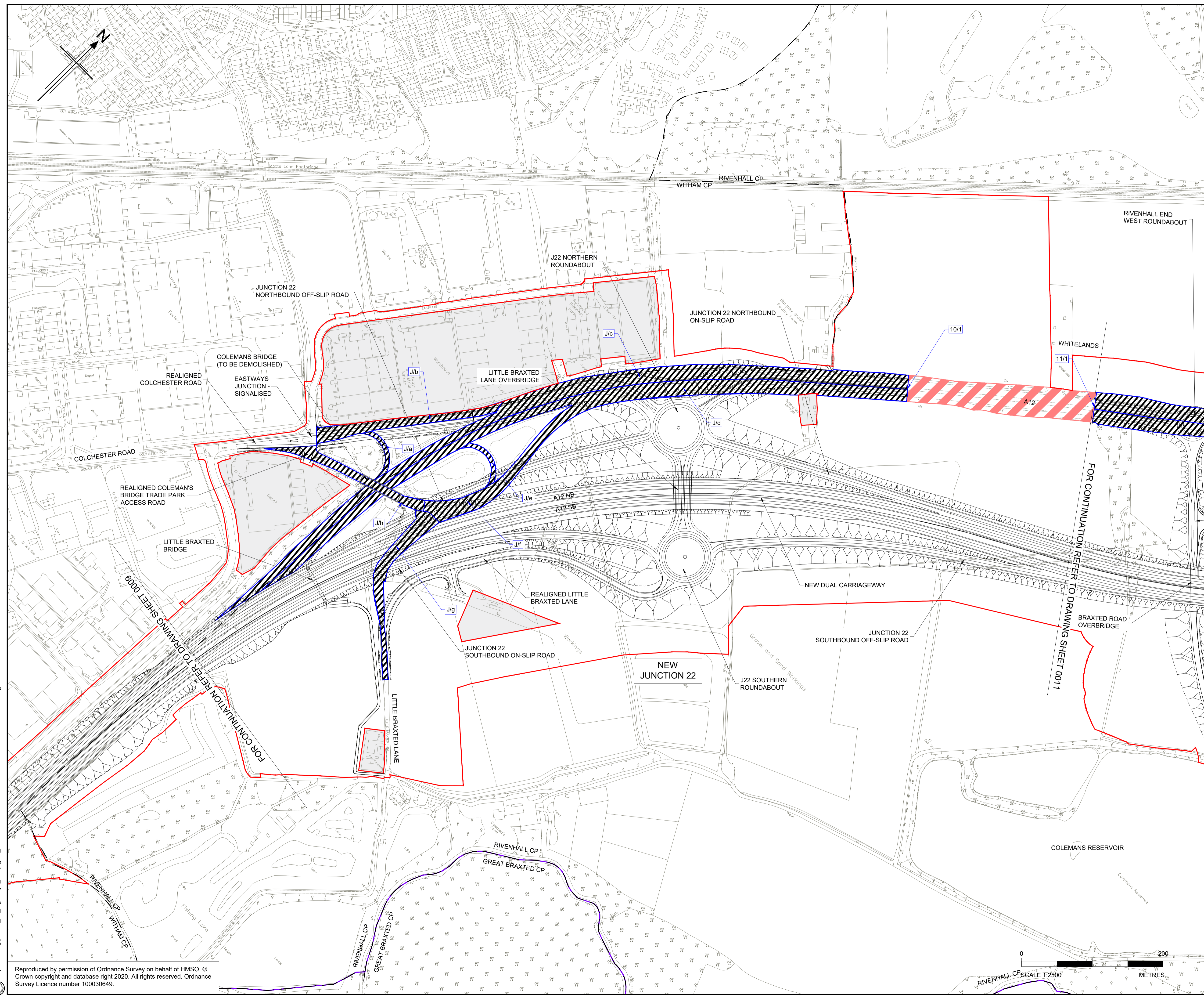
Drawing title
DE-TRUNKING AND STOPPING UP PLANS SHEET 09 OF 21

Regulation	REGULATION 5(2)(k) & 5(2)(o)	
Purpose of issue	DCO APPLICATION	
State Code	Preliminary	
Project Stage	PCF3	Drawing status
Scale at A1 (841x594mm)	1:2500	S4
Jacobs No.	B36601D1	Rev
Client no.	HE551497	P01

Drawing number
HE551497 - JAC - LDC - SCHW
Originator
JAC
Volume
-DR- C -0709

C:\working\jacobs_uk_highways_ssa\legiml_had0155545\HE551497-LDC-SCHW-DCO-0709.dwg - 8/3/2022 2:18:30 PM - A1Frame - HA


Reproduced by permission of Ordnance Survey on behalf of HMSO. © Crown copyright and database right 2020. All rights reserved. Ordnance Survey Licence number 100030649.



- NOTES**
1. ALL DIMENSIONS ARE IN METRES UNLESS OTHERWISE STATED.
 2. THE BASE MAPPING IS BASED ON ORDNANCE SURVEY (O/S) DATA.
 3. THIS PLAN SHOULD BE READ IN CONJUNCTION WITH OTHER APPLICATION DOCUMENTS.

- HIGHWAY TO BE DE-TRUNKED
- PARISH BOUNDARY
- ORDER LIMITS
- ADMINISTRATIVE BOUNDARY
- LAND NOT INCLUDED WITHIN ORDER LIMITS
- HIGHWAY TO BE STOPPED UP
- HIGHWAY TO BE DE-TRUNKED - REFERENCE LABEL
- HIGHWAY TO BE STOPPED UP - REFERENCE LABEL

KEY PLAN
SCALE N.T.S.



P01	01/08/22	DCO APPLICATION	ES	CA	CA	DT
Rev	Rev. Date	Purpose of revision	Drawn	Checked	Rev'd	Apprv'd
Development Consent Order Number: TR010060			Development Consent Order Drawing Number: TR010060/APP/2.10			



Project
A12 CHELMSFORD TO A120 WIDENING SCHEME

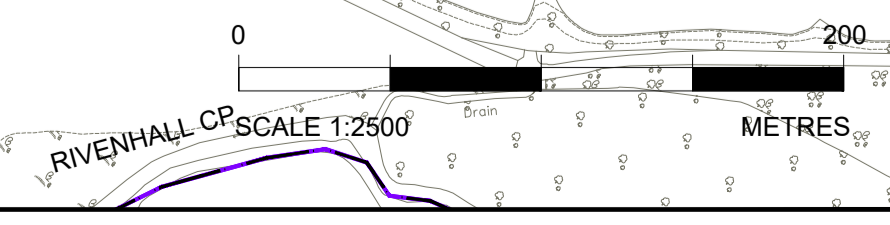
Drawing title
DE-TRUNKING AND STOPPING UP PLANS
SHEET 10 OF 21

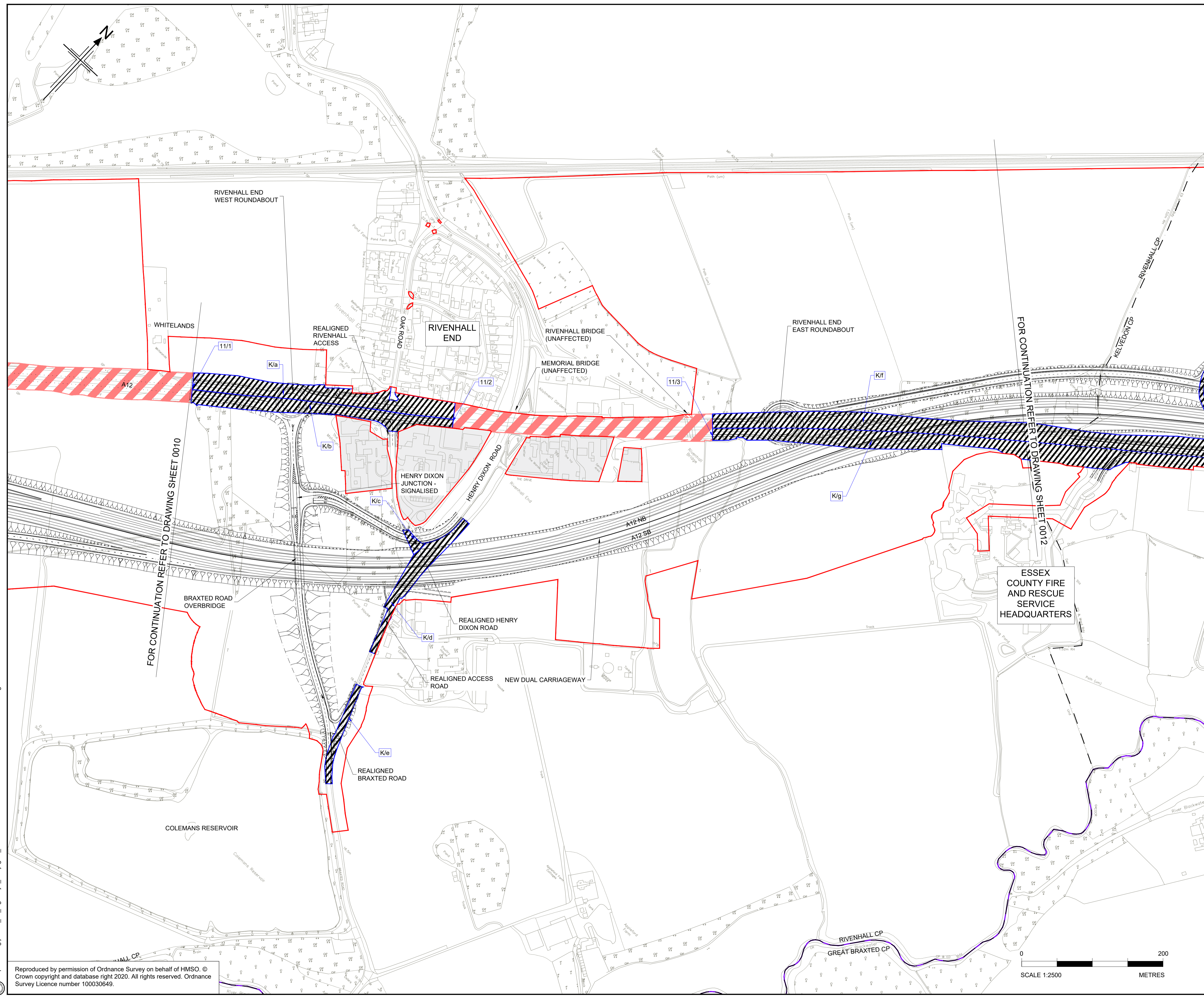
Regulation	REGULATION 5(2)(k) & 5(2)(o)	
Purpose of issue	DCO APPLICATION	
State Code	Preliminary	
Project Stage	PCF3	Drawing status
Scale at A1 (841x594mm)	1:2500	S4
Jacobs No.	B36601D1	Rev
Client no.	HE551497	P01

Drawing number: HE551497 - JAC - LDC - SCHW
 Originator: JAC
 Volume: -DR- C -0710
 Location: SCHW

C:\working\jacobs_uk_highways_ssa\legint_had0155545\HE551497-LDC-SCHW-DR-C-0710.dwg - 8/3/2022 2:42:26 PM - A1 Frame - HA

Reproduced by permission of Ordnance Survey on behalf of HMSO © Crown copyright and database right 2020. All rights reserved. Ordnance Survey Licence number 100030649.



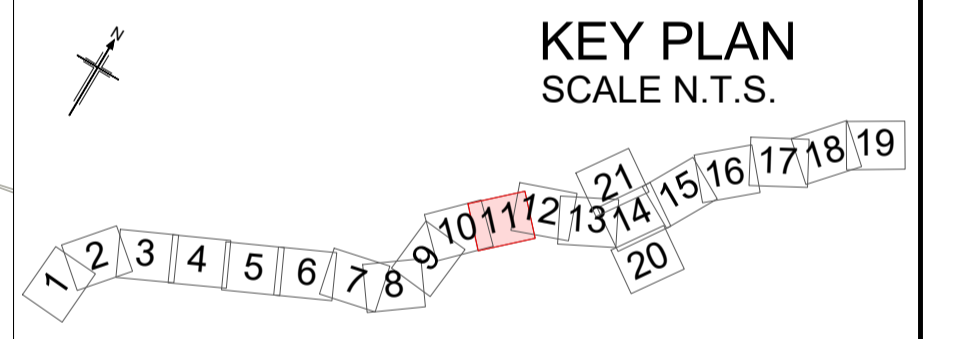


- NOTES**
1. ALL DIMENSIONS ARE IN METRES UNLESS OTHERWISE STATED.
 2. THE BASE MAPPING IS BASED ON ORDNANCE SURVEY (O/S) DATA.
 3. THIS PLAN SHOULD BE READ IN CONJUNCTION WITH OTHER APPLICATION DOCUMENTS.

- HIGHWAY TO BE DE-TRUNKED
- PARISH BOUNDARY
- ORDER LIMITS
- ADMINISTRATIVE BOUNDARY
- LAND NOT INCLUDED WITHIN ORDER LIMITS
- HIGHWAY TO BE STOPPED UP
- HIGHWAY TO BE DE-TRUNKED - REFERENCE LABEL
- HIGHWAY TO BE STOPPED UP - REFERENCE LABEL

FOR CONTINUATION REFER TO DRAWING SHEET 0010

FOR CONTINUATION REFER TO DRAWING SHEET 0012



P01	01/08/22	DCO APPLICATION	ES	CA	CA	DT
Rev	Rev. Date	Purpose of revision	Drawn	Checked	Rev'd	Appr'd

Development Consent Order Number: TR010060
 Development Consent Order Drawing Number: TR010060/APP/2.10



Project: A12 CHELMSFORD TO A120 WIDENING SCHEME

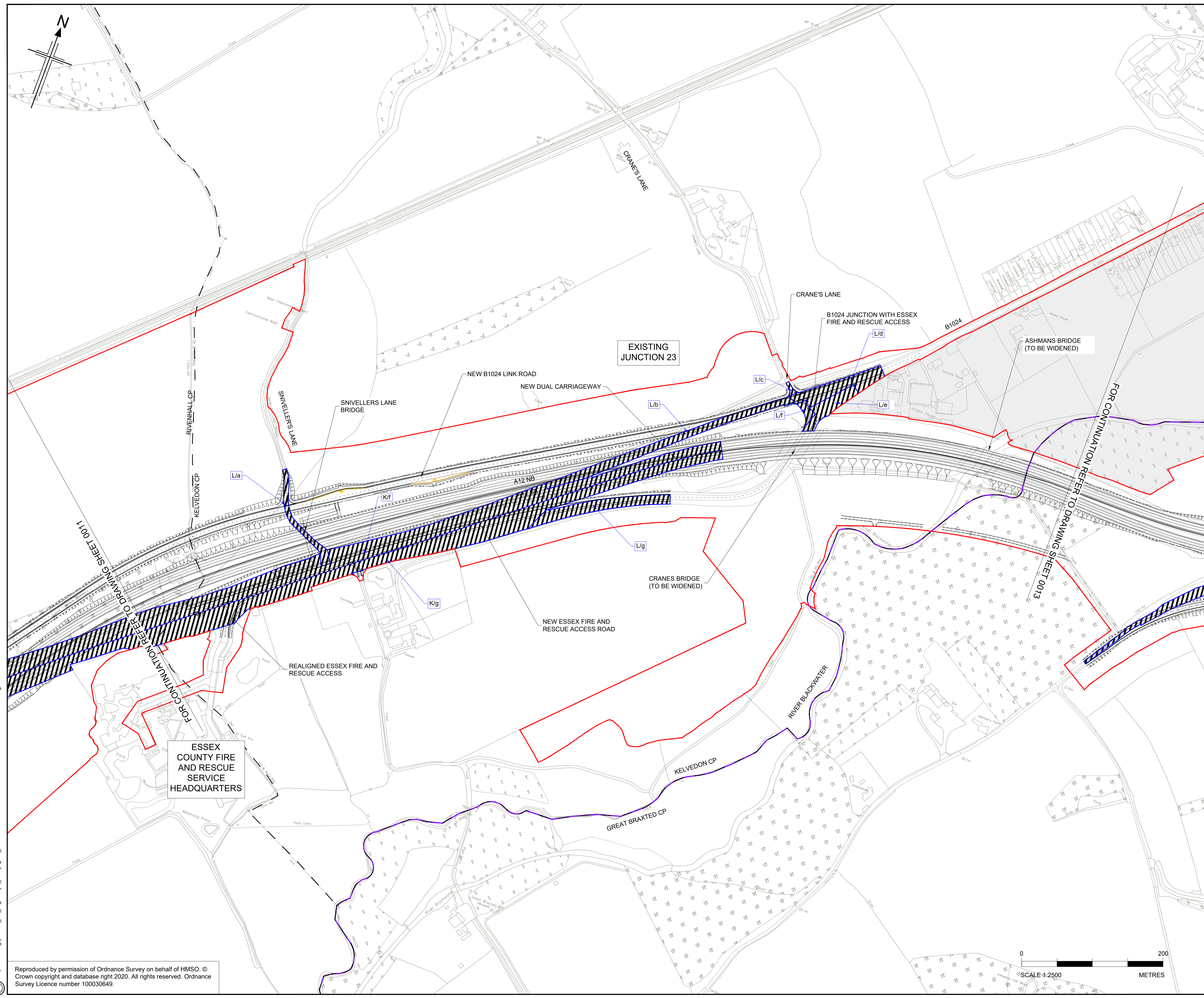
Drawing title: **DE-TRUNKING AND STOPPING UP PLANS SHEET 11 OF 21**

Regulation	REGULATION 5(2)(k) & 5(2)(o)	
Purpose of issue	DCO APPLICATION	
State Code	Preliminary	
Project Stage	PCF3	Drawing status
Scale at A1 (841x594mm)	1:2500	S4
Jacobs No.	B36601D1	Rev
Client no.	HE551497	P01

Drawing number: HE551497 - JAC - LDC - SCHW
 PIN: | Originator: | Volume: | Type: | Role: | Number: |
 Location: | -DR- C -0711

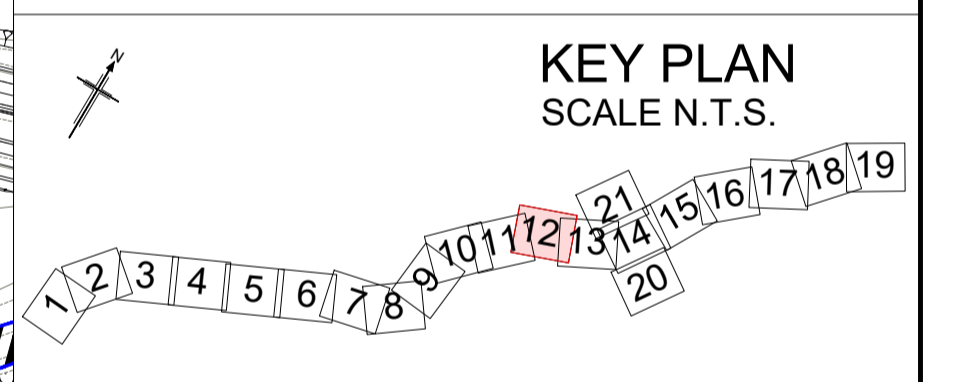
C:\working\jacobs_uk_highways_ssa\legint_had0155545\HE551497-LDC-SCHW-DR-C-0711.dwg - 8/2/2022 3:01:46 PM - A1Frame - HA

Reproduced by permission of Ordnance Survey on behalf of HMSO. © Crown copyright and database right 2020. All rights reserved. Ordnance Survey Licence number 100030649.



- NOTES**
1. ALL DIMENSIONS ARE IN METRES UNLESS OTHERWISE STATED.
 2. THE BASE MAPPING IS BASED ON ORDNANCE SURVEY (O/S) DATA.
 3. THIS PLAN SHOULD BE READ IN CONJUNCTION WITH OTHER APPLICATION DOCUMENTS.

- HIGHWAY TO BE DE-TRUNKED
- PARISH BOUNDARY
- ORDER LIMITS
- ADMINISTRATIVE BOUNDARY
- LAND NOT INCLUDED WITHIN ORDER LIMITS
- HIGHWAY TO BE STOPPED UP
- HIGHWAY TO BE DE-TRUNKED - REFERENCE LABEL
- HIGHWAY TO BE STOPPED UP - REFERENCE LABEL



P01	01/08/22	DCO APPLICATION	ES	CA	CA	DT
Rev	Rev. Date	Purpose of revision	Drawn	Checked	Rev'd	Appr'd

Development Consent Order Number: TR010060
 Development Consent Order Drawing Number: TR010060/APP/2.10



Project: A12 CHELMSFORD TO A120 WIDENING SCHEME

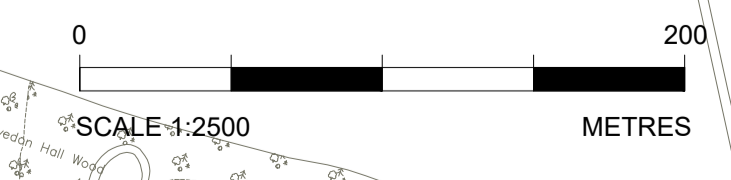
Drawing title: DE-TRUNKING AND STOPPING UP PLANS SHEET 12 OF 21

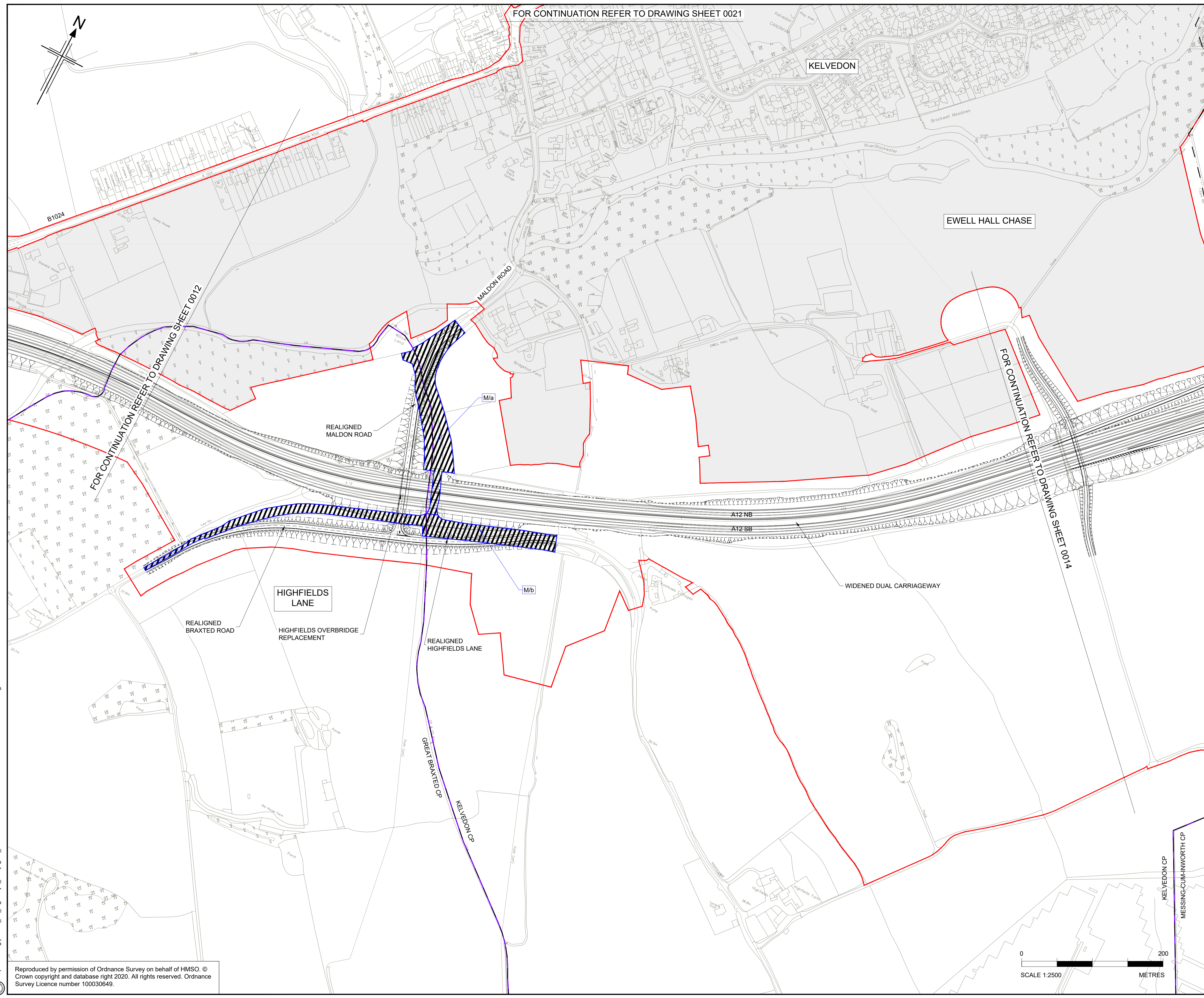
Regulation	REGULATION 5(2)(k) & 5(2)(o)	
Purpose of issue	DCO APPLICATION	
State Code	Preliminary	
Project Stage	PCF3	Drawing status
Scale at A1 (841x594mm)	1:2500	S4
Jacobs No.	B36601D1	Rev
Client no.	HE551497	P01

Drawing number: HE551497 - JAC - LDC - SCHW
 PIN: - DR - C - 0712
 Originator: JAC
 Volume: -
 Location: SCHW
 Type: DR
 Role: C
 Number: 0712

C:\working\jacobs_uk_highways_ssa\legintl_had0155545\HE551497-LDC-SCHW-DR-C-0712.dwg - 8/2/2022 3:18:10 PM - A1Frame - HA

Reproduced by permission of Ordnance Survey on behalf of HMSO © Crown copyright and database right 2020. All rights reserved. Ordnance Survey Licence number 100030649.





FOR CONTINUATION REFER TO DRAWING SHEET 0021

KELVEDON

EWELL HALL CHASE

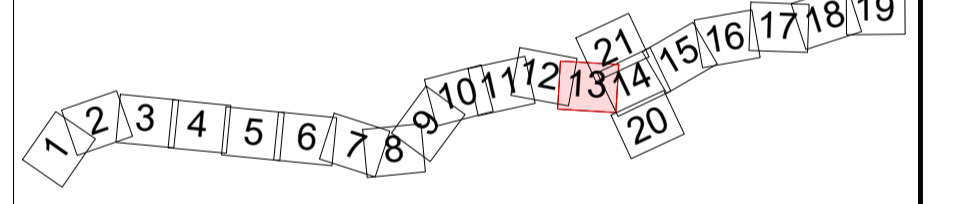
FOR CONTINUATION REFER TO DRAWING SHEET 0012

FOR CONTINUATION REFER TO DRAWING SHEET 0100

- NOTES**
1. ALL DIMENSIONS ARE IN METRES UNLESS OTHERWISE STATED.
 2. THE BASE MAPPING IS BASED ON ORDNANCE SURVEY (O/S) DATA.
 3. THIS PLAN SHOULD BE READ IN CONJUNCTION WITH OTHER APPLICATION DOCUMENTS.

- HIGHWAY TO BE DE-TRUNKED
- PARISH BOUNDARY
- ORDER LIMITS
- ADMINISTRATIVE BOUNDARY
- LAND NOT INCLUDED WITHIN ORDER LIMITS
- HIGHWAY TO BE STOPPED UP
- HIGHWAY TO BE DE-TRUNKED - REFERENCE LABEL
- HIGHWAY TO BE STOPPED UP - REFERENCE LABEL

KEY PLAN
SCALE N.T.S.



Rev	Rev. Date	Purpose of revision	Drawn	Checked	Rev'd	Appr'd
P01	01/08/22	DCO APPLICATION	ES	CA	CA	DT

Development Consent Order Number: TR010060
 Development Consent Order Drawing Number: TR010060/APP/2.10

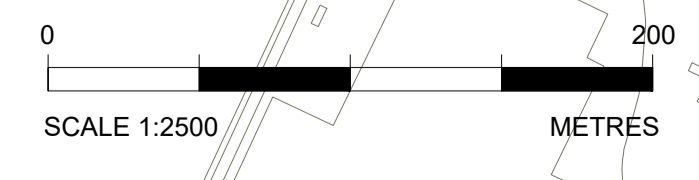


Project: **A12 CHELMSFORD TO A120 WIDENING SCHEME**

Drawing title: **DE-TRUNKING AND STOPPING UP PLANS SHEET 13 OF 21**

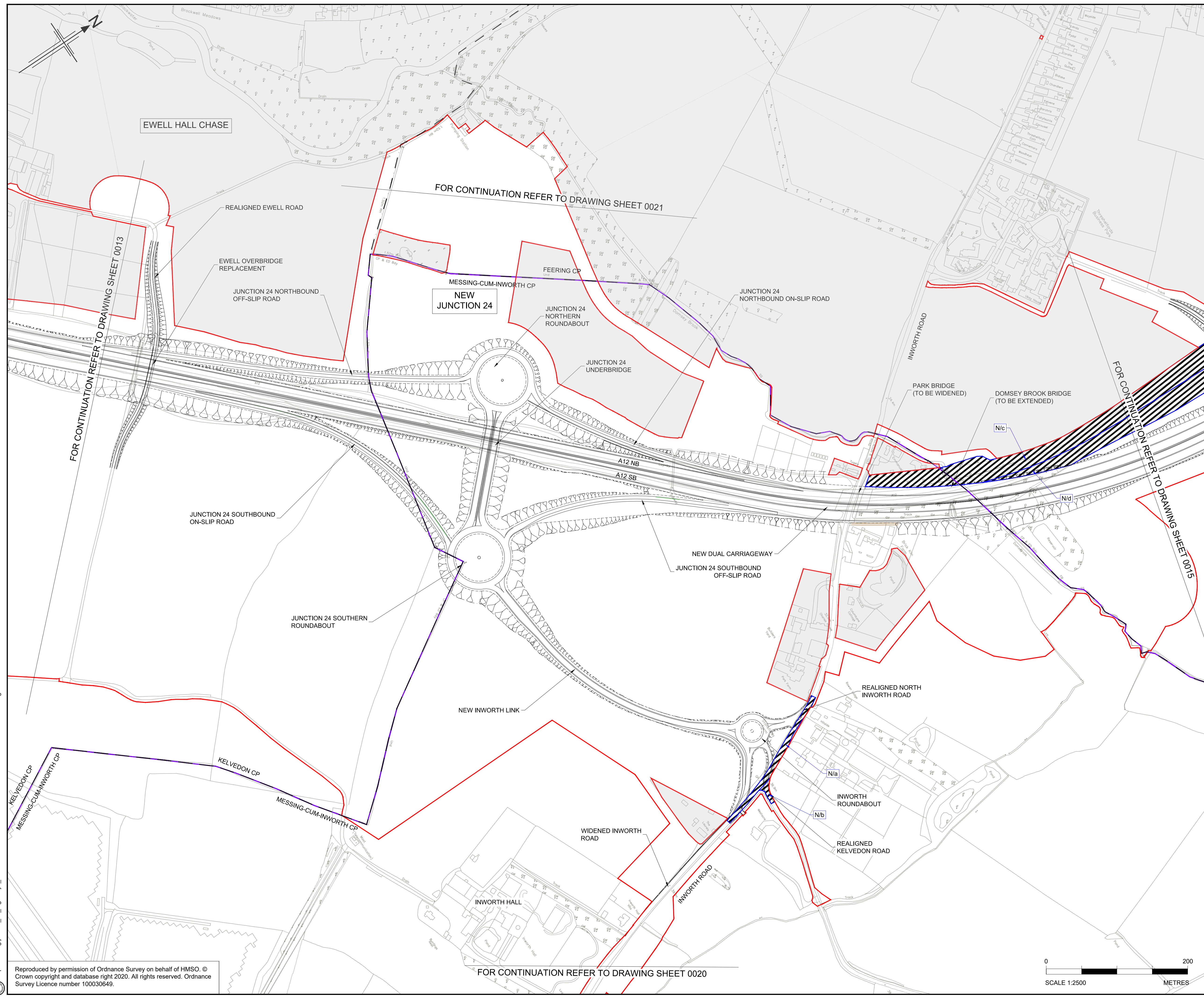
Regulation	REGULATION 5(2)(k) & 5(2)(o)		
Purpose of issue	DCO APPLICATION		
State Code	Preliminary		
Project Stage	PCF3	Drawing status	S4
Scale at A1 (841x594mm)	1:2500	Rev	P01
Jacobs No.	B36601D1	Client no.	HE551497

Drawing number: **HE551497 - JAC - LDC - SCHW**
 Originator: **JAC**
 Volume: **-DR- C -0713**



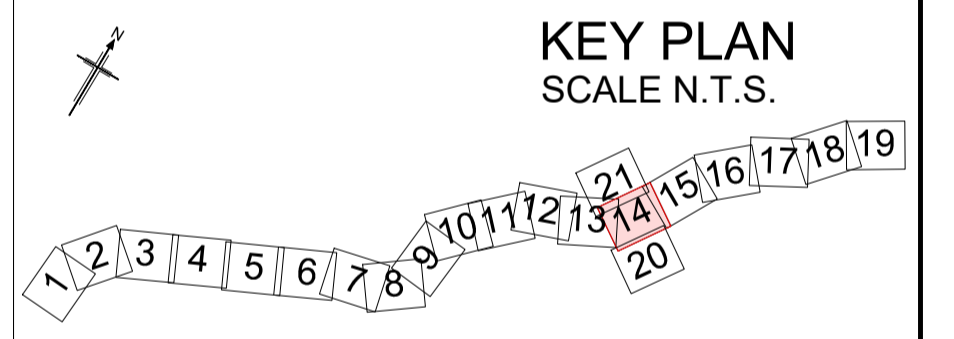
C:\working\jacobs_uk_highways_ssa\legint_haid0155545\HE551497-LDC-SCHW-DR-C-0713.dwg - 8/2/2022 3:35:48 PM - A1Frame - HA

Reproduced by permission of Ordnance Survey on behalf of HMSO. © Crown copyright and database right 2020. All rights reserved. Ordnance Survey Licence number 100030649.



- NOTES**
1. ALL DIMENSIONS ARE IN METRES UNLESS OTHERWISE STATED.
 2. THE BASE MAPPING IS BASED ON ORDNANCE SURVEY (O/S) DATA.
 3. THIS PLAN SHOULD BE READ IN CONJUNCTION WITH OTHER APPLICATION DOCUMENTS.

- HIGHWAY TO BE DE-TRUNKED
- PARISH BOUNDARY
- ORDER LIMITS
- ADMINISTRATIVE BOUNDARY
- LAND NOT INCLUDED WITHIN ORDER LIMITS
- HIGHWAY TO BE STOPPED UP
- HIGHWAY TO BE DE-TRUNKED - REFERENCE LABEL
- HIGHWAY TO BE STOPPED UP - REFERENCE LABEL



Rev	Rev. Date	Purpose of revision	Drawn	Checked	Rev'd	Appr'd
P01	04/08/22	DCO APPLICATION	AE	CA	CA	DT

Development Consent Order Number: TR010060
 Development Consent Order Drawing Number: TR010060/APP/2.10



Project: A12 CHELMSFORD TO A120 WIDENING SCHEME

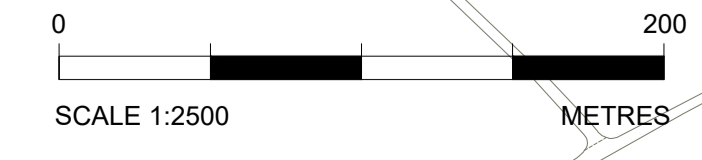
Drawing title: **DE-TRUNKING AND STOPPING UP PLANS SHEET 14 OF 21**

Regulation	REGULATION 5(2)(k) & 5(2)(o)	
Purpose of issue	DCO APPLICATION	
State Code	Preliminary	
Project Stage	PCF3	Drawing status
Scale at A1 (841x594mm)	1:2500	S4
Jacobs No.	B36601D1	Rev
Client no.	HE551497	P01

Drawing number: HE551497 - JAC - LDC - SCHW - DR - C - 0714
 PIN: | Originator: | Volume: | Type: | Role: | Number:

C:\working\jacobs_uk_highways_ssa\elnour\155545\HE551497-JAC-LDC-SCHW-DR-C-0714.dwg - 08/08/2022 08:39:30 - A1Frame - ElnourA

Reproduced by permission of Ordnance Survey on behalf of HMSO. © Crown copyright and database right 2020. All rights reserved. Ordnance Survey Licence number 100030649.

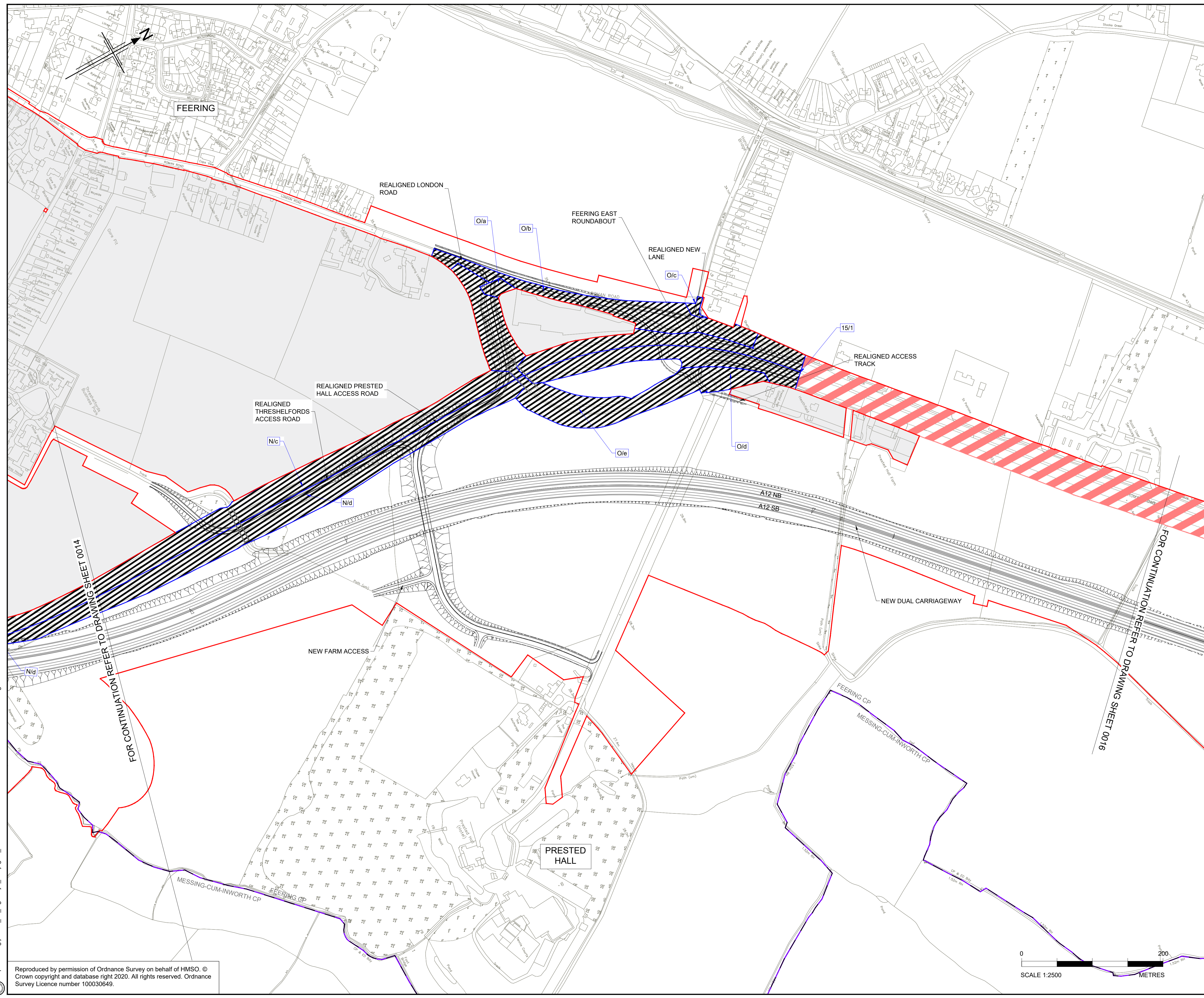


FOR CONTINUATION REFER TO DRAWING SHEET 0020

FOR CONTINUATION REFER TO DRAWING SHEET 0013

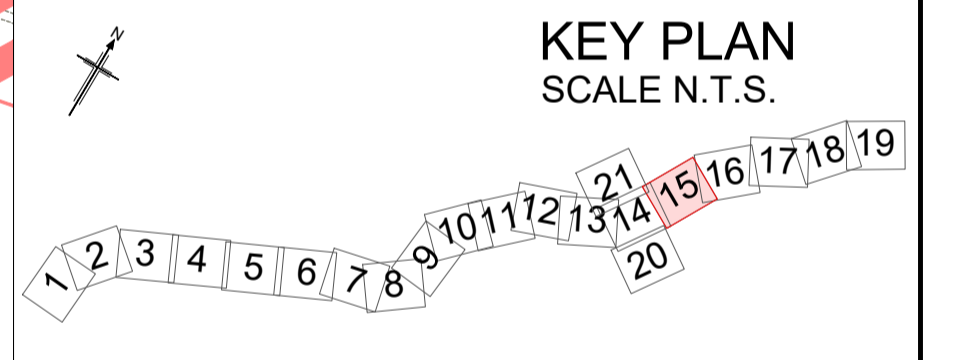
FOR CONTINUATION REFER TO DRAWING SHEET 0021

FOR CONTINUATION REFER TO DRAWING SHEET 0015



- NOTES**
1. ALL DIMENSIONS ARE IN METRES UNLESS OTHERWISE STATED.
 2. THE BASE MAPPING IS BASED ON ORDNANCE SURVEY (O/S) DATA.
 3. THIS PLAN SHOULD BE READ IN CONJUNCTION WITH OTHER APPLICATION DOCUMENTS.

- HIGHWAY TO BE DE-TRUNKED
- PARISH BOUNDARY
- ORDER LIMITS
- ADMINISTRATIVE BOUNDARY
- LAND NOT INCLUDED WITHIN ORDER LIMITS
- HIGHWAY TO BE STOPPED UP
- HIGHWAY TO BE DE-TRUNKED - REFERENCE LABEL
- HIGHWAY TO BE STOPPED UP - REFERENCE LABEL



Rev	Rev. Date	Purpose of revision	Drawn	Checked	Rev'd	Appr'd
P01	01/08/22	DCO APPLICATION	ES	CA	CA	DT

Development Consent Order Number:	Development Consent Order Drawing Number:
TR010060	TR010060/APP/2.10

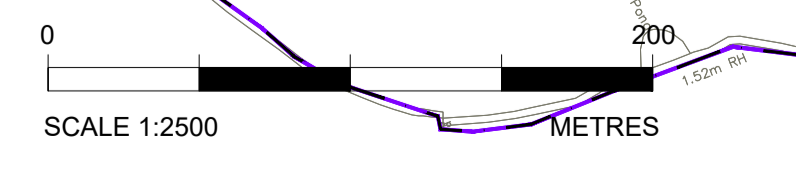


Project
A12 CHELMSFORD TO A120 WIDENING SCHEME

Drawing title
DE-TRUNKING AND STOPPING UP PLANS
SHEET 15 OF 21

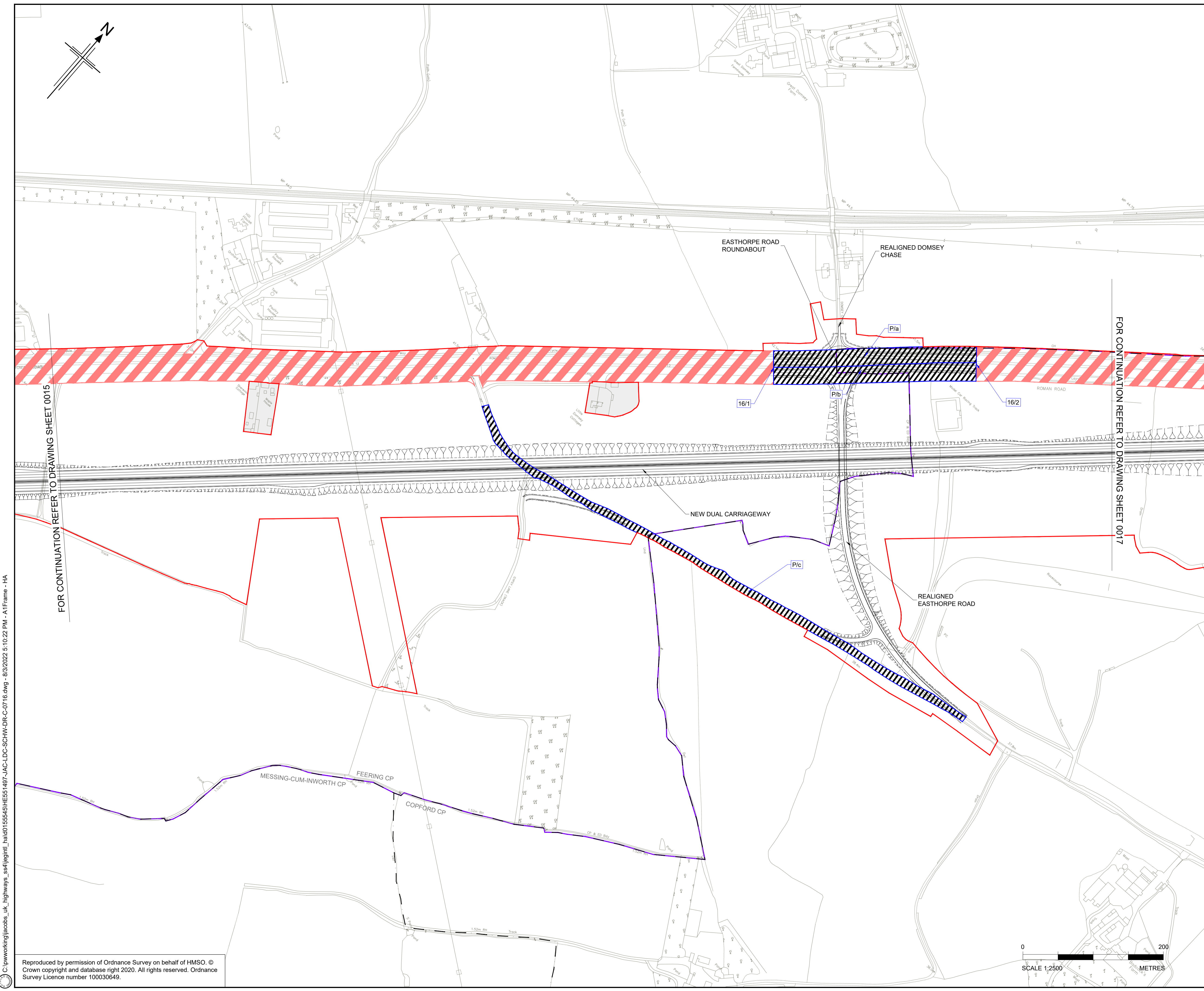
Regulation	REGULATION 5(2)(k) & 5(2)(o)	
Purpose of issue	DCO APPLICATION	
State Code	Preliminary	
Project Stage	PCF3	Drawing status
Scale at A1 (841x594mm)	1:2500	S4
Jacobs No.	B36601D1	Rev
Client no.	HE551497	P01

Drawing number	PIN	Originator	Volume
HE551497	-	JAC	-
Location	Type	Role	Number
SCHW	-	DR	C -0715



C:\working\jacobs_uk_highways_ssa\legint_had0155545\HE551497-LDC-SCHW-DR-C-0715.dwg - 8/2/2022 4:47:54 PM - A1Frame - HA

Reproduced by permission of Ordnance Survey on behalf of HMSO. © Crown copyright and database right 2020. All rights reserved. Ordnance Survey Licence number 100030649.

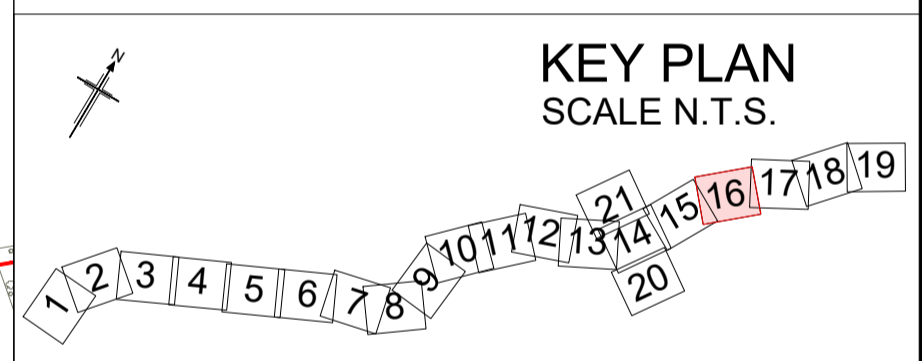


- NOTES**
1. ALL DIMENSIONS ARE IN METRES UNLESS OTHERWISE STATED.
 2. THE BASE MAPPING IS BASED ON ORDNANCE SURVEY (O/S) DATA.
 3. THIS PLAN SHOULD BE READ IN CONJUNCTION WITH OTHER APPLICATION DOCUMENTS.

HIGHWAY TO BE DE-TRUNKED
 PARISH BOUNDARY
 ORDER LIMITS
 ADMINISTRATIVE BOUNDARY
 LAND NOT INCLUDED WITHIN ORDER LIMITS
 HIGHWAY TO BE STOPPED UP
 1/1 HIGHWAY TO BE DE-TRUNKED - REFERENCE LABEL
 A/a HIGHWAY TO BE STOPPED UP - REFERENCE LABEL

FOR CONTINUATION REFER TO DRAWING SHEET 0015

FOR CONTINUATION REFER TO DRAWING SHEET 0017



Rev	Rev. Date	Purpose of revision	Drawn	Checked	Rev'd	Appr'd

Development Consent Order Number:	TR010060	Development Consent Order Drawing Number:	TR010060/APP/2.10
-----------------------------------	----------	---	-------------------

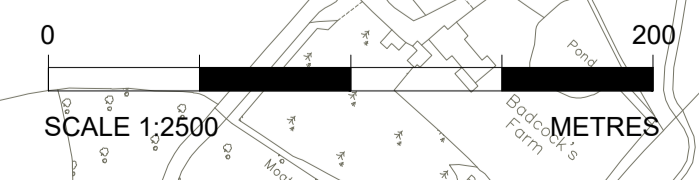


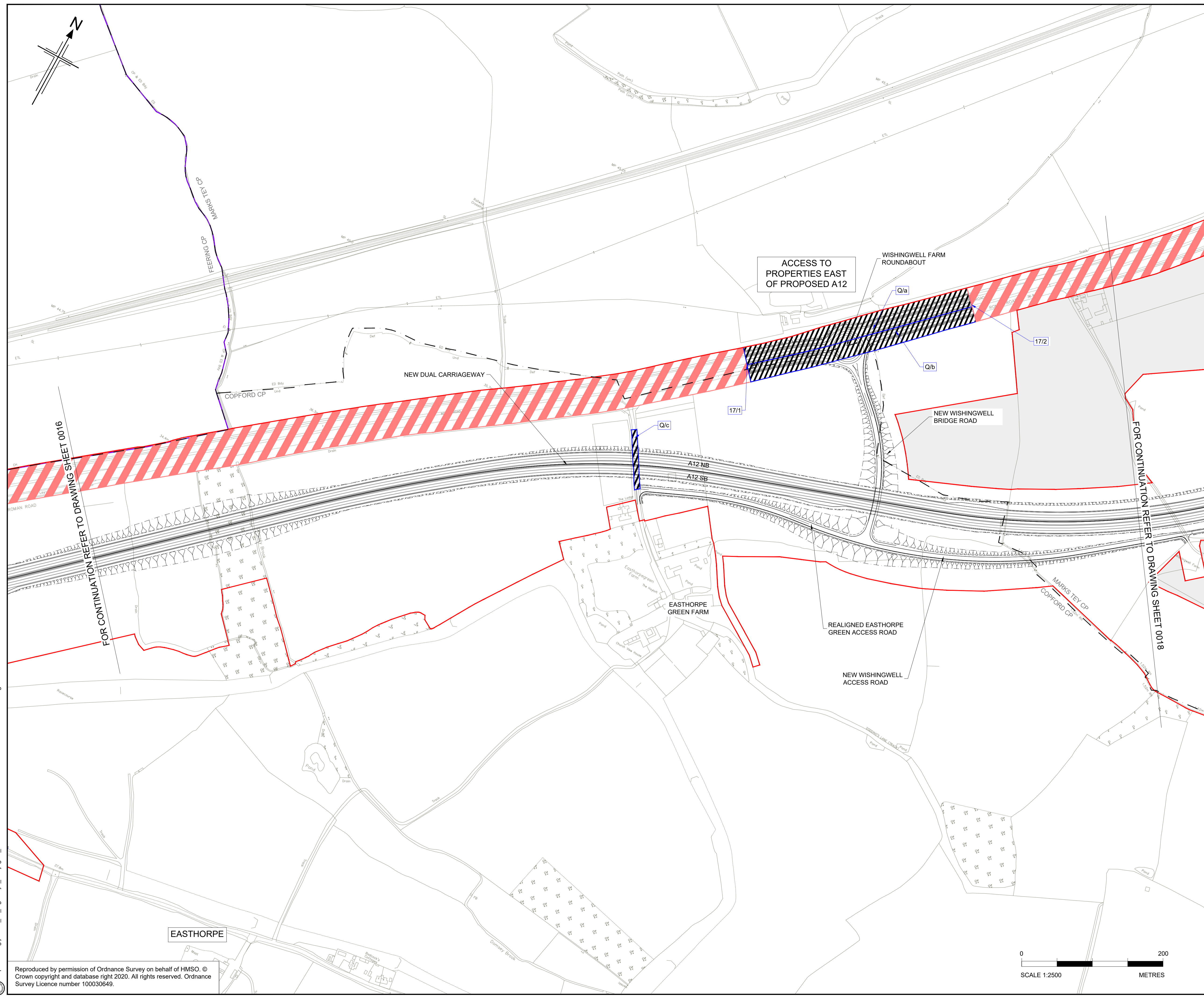
Project
A12 CHELMSFORD TO A120 WIDENING SCHEME

Drawing title
DE-TRUNKING AND STOPPING UP PLANS SHEET 16 OF 21

Regulation	REGULATION 5(2)(k) & 5(2)(o)		
Purpose of issue	DCO APPLICATION		
State Code	Preliminary		
Project Stage	PCF3	Drawing status	S4
Scale at A1 (841x594mm)	1:2500	Rev	P01
Jacobs No.	B36601D1	Client no.	HE551497

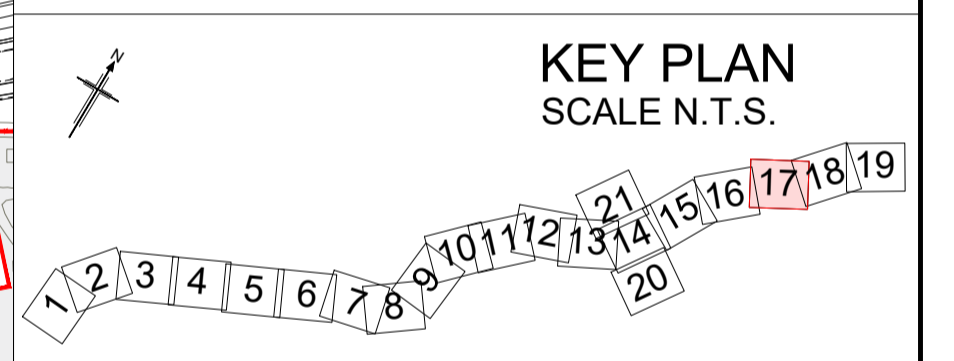
Drawing number
HE551497 - JAC - LDC - SCHW - DR - C - 0716





- NOTES**
1. ALL DIMENSIONS ARE IN METRES UNLESS OTHERWISE STATED.
 2. THE BASE MAPPING IS BASED ON ORDNANCE SURVEY (O/S) DATA.
 3. THIS PLAN SHOULD BE READ IN CONJUNCTION WITH OTHER APPLICATION DOCUMENTS.

- HIGHWAY TO BE DE-TRUNKED
- PARISH BOUNDARY
- ORDER LIMITS
- ADMINISTRATIVE BOUNDARY
- LAND NOT INCLUDED WITHIN ORDER LIMITS
- HIGHWAY TO BE STOPPED UP
- HIGHWAY TO BE DE-TRUNKED - REFERENCE LABEL
- HIGHWAY TO BE STOPPED UP - REFERENCE LABEL



P01	01/08/22	DCO APPLICATION	ES	CA	CA	DT
Rev	Rev. Date	Purpose of revision	Drawn	Checked	Rev'd	Appr'd

Development Consent Order Number:	Development Consent Order Drawing Number:
TR010060	TR010060/APP/2.10



Project
A12 CHELMSFORD TO A120 WIDENING SCHEME

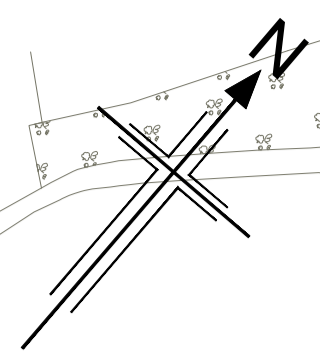
Drawing title
DE-TRUNKING AND STOPPING UP PLANS SHEET 17 OF 21

Regulation	REGULATION 5(2)(k) & 5(2)(o)	
Purpose of issue	DCO APPLICATION	
State Code	Preliminary	
Project Stage	PCF3	Drawing status
Scale at A1 (841x594mm)	1:2500	S4
Jacobs No.	B36601D1	Rev
Client no.	HE551497	P01



Drawing number	PIN	Originator	Volume
HE551497	JAC	LDC	-
Location	Type	Role	Number
SCHW	-DR-	C	-0717

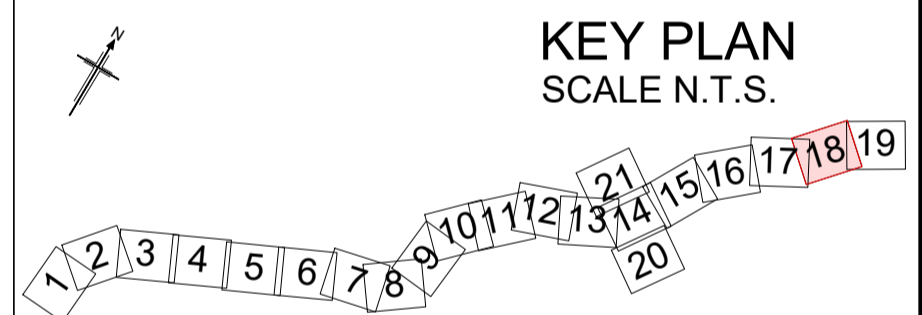
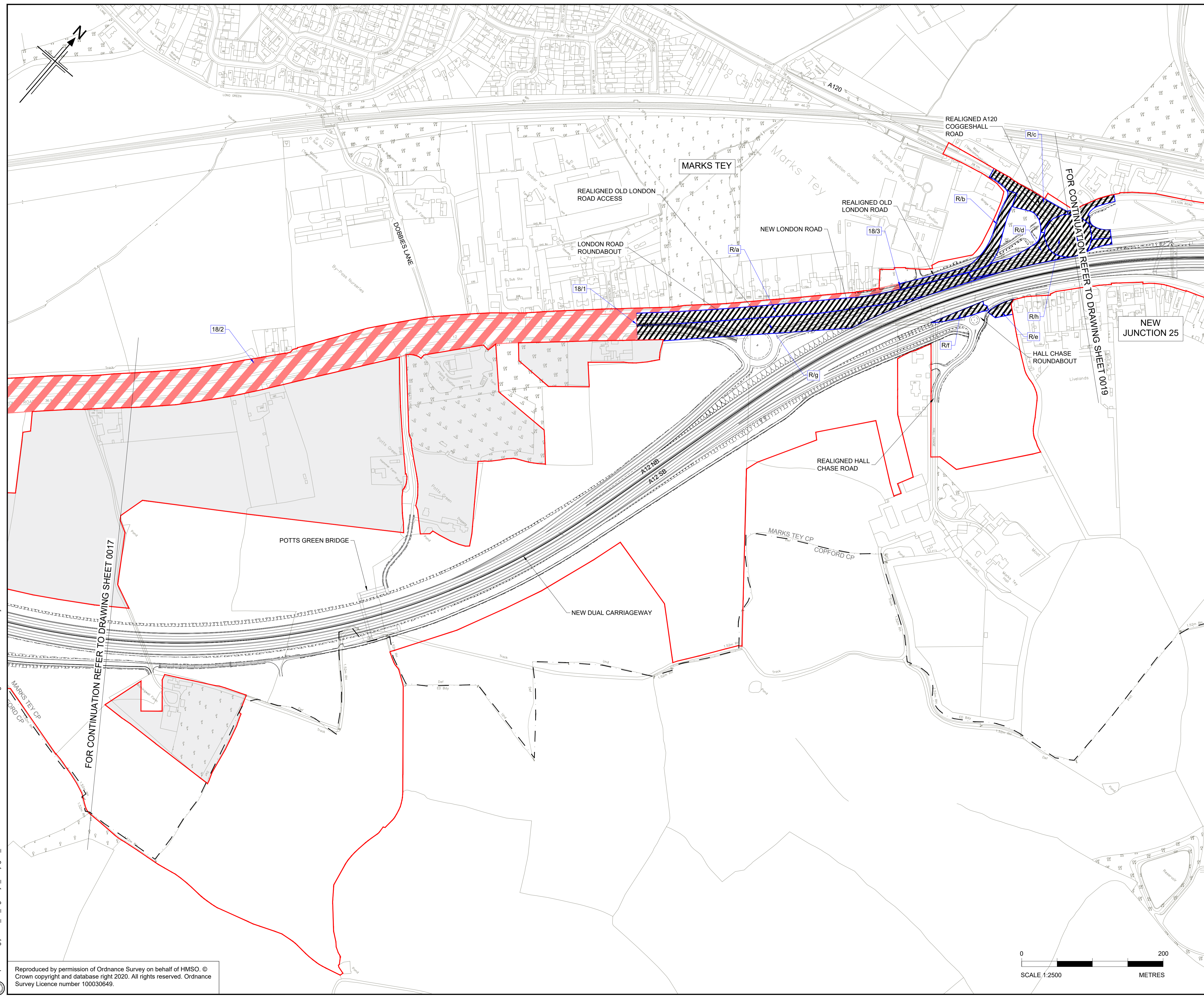
C:\working\jacobs_uk_highways_ssa\legint_had0155545\HE551497_JAC-LDC-SCHW-DR-C-0717.dwg - 8/3/2022 5:30:38 PM - A1Frame - HA

Reproduced by permission of Ordnance Survey on behalf of HMSO. © Crown copyright and database right 2020. All rights reserved. Ordnance Survey Licence number 100030649.



- NOTES**
1. ALL DIMENSIONS ARE IN METRES UNLESS OTHERWISE STATED.
 2. THE BASE MAPPING IS BASED ON ORDNANCE SURVEY (O/S) DATA.
 3. THIS PLAN SHOULD BE READ IN CONJUNCTION WITH OTHER APPLICATION DOCUMENTS.

-  HIGHWAY TO BE DE-TRUNKED
-  PARISH BOUNDARY
-  ORDER LIMITS
-  ADMINISTRATIVE BOUNDARY
-  LAND NOT INCLUDED WITHIN ORDER LIMITS
-  HIGHWAY TO BE STOPPED UP
-  HIGHWAY TO BE DE-TRUNKED - REFERENCE LABEL
-  HIGHWAY TO BE STOPPED UP - REFERENCE LABEL



P01	01/08/22	DCO APPLICATION	ES	CA	CA	DT
Rev	Rev. Date	Purpose of revision	Drawn	Checked	Rev'd	Appr'd

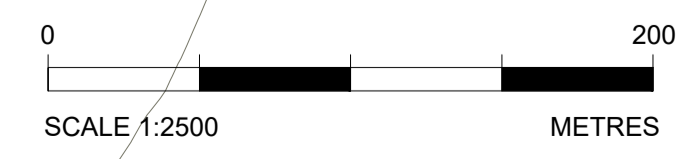
Development Consent Order Number: TR010060
 Development Consent Order Drawing Number: TR010060/APP/2.10



Project: A12 CHELMSFORD TO A120 WIDENING SCHEME

Drawing title: DE-TRUNKING AND STOPPING UP PLANS SHEET 18 OF 21

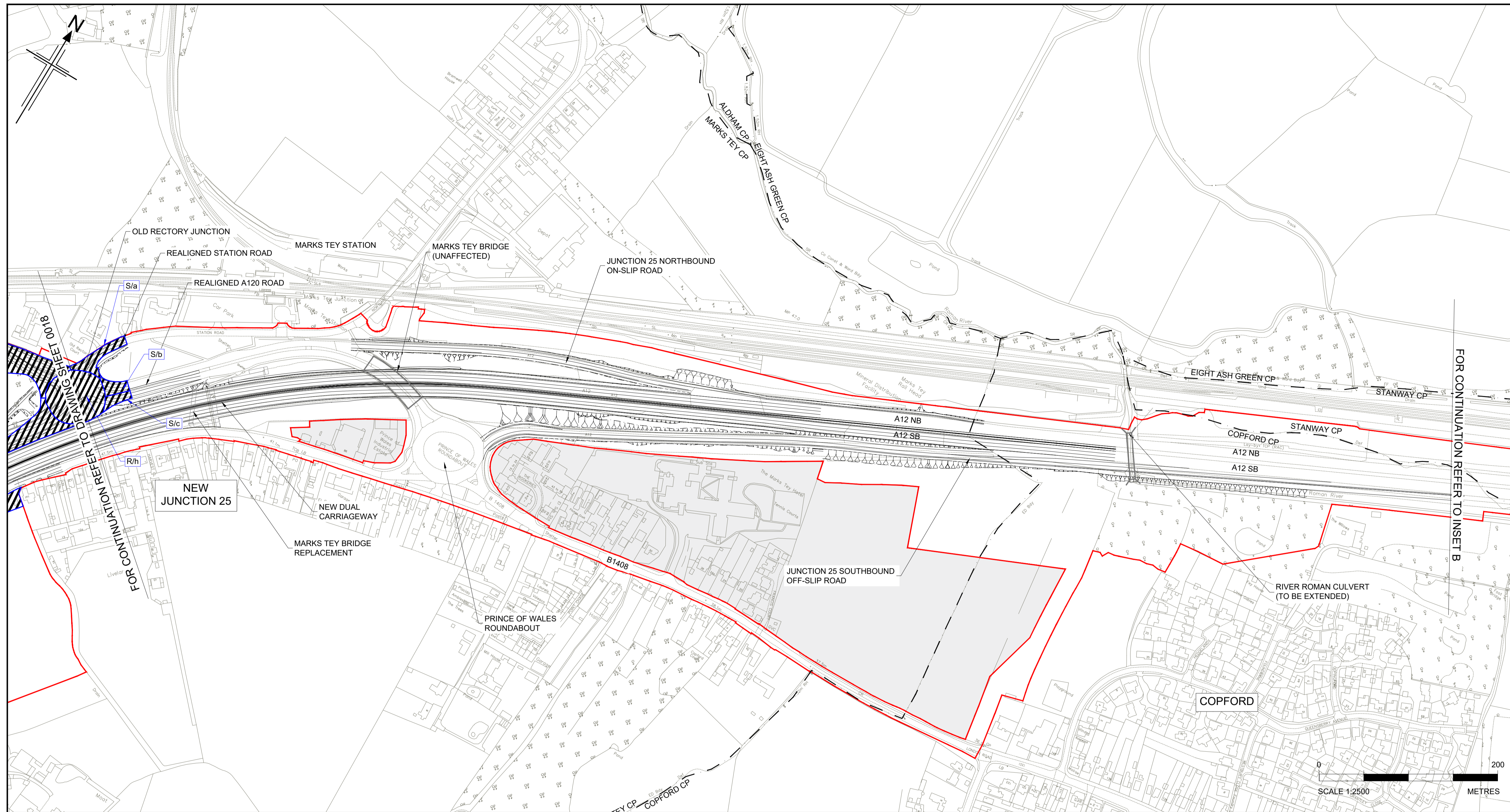
Regulation	REGULATION 5(2)(k) & 5(2)(o)	
Purpose of issue	DCO APPLICATION	
State Code	Preliminary	
Project Stage	PCF3	Drawing status
Scale at A1 (841x594mm)	1:2500	S4
Jacobs No.	B36601D1	Rev
Client no.	HE551497	P01



C:\working\jacobs_uk_highways_ssa\legintl_had0155545\HE551497-JAC-LDC-SCHW-DR-C-0718.dwg - 8/3/2022 5:57:57 PM - Layout1-A1Frame - HA

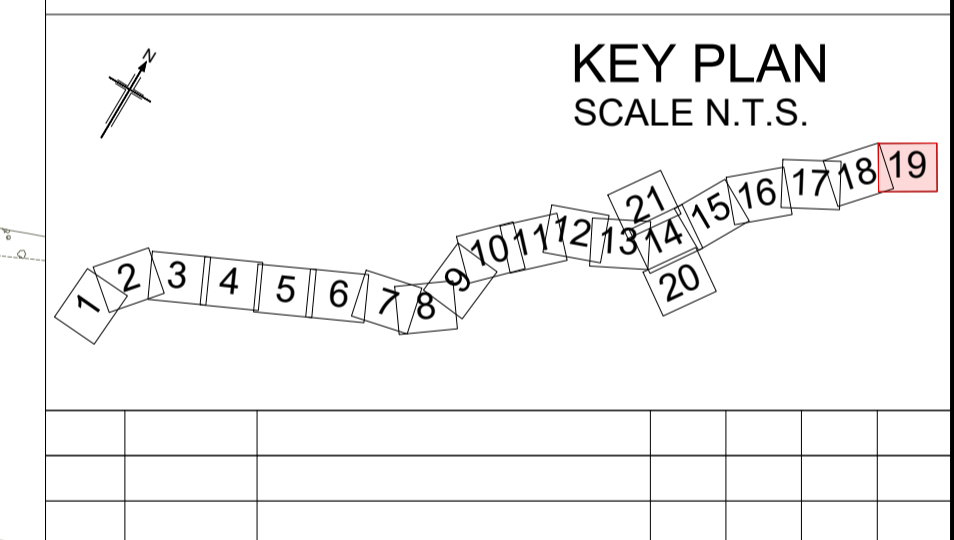
Reproduced by permission of Ordnance Survey on behalf of HMSO. © Crown copyright and database right 2020. All rights reserved. Ordnance Survey Licence number 100030649.

HE551497 - JAC - LDC - SCHW - DR - C - 0718

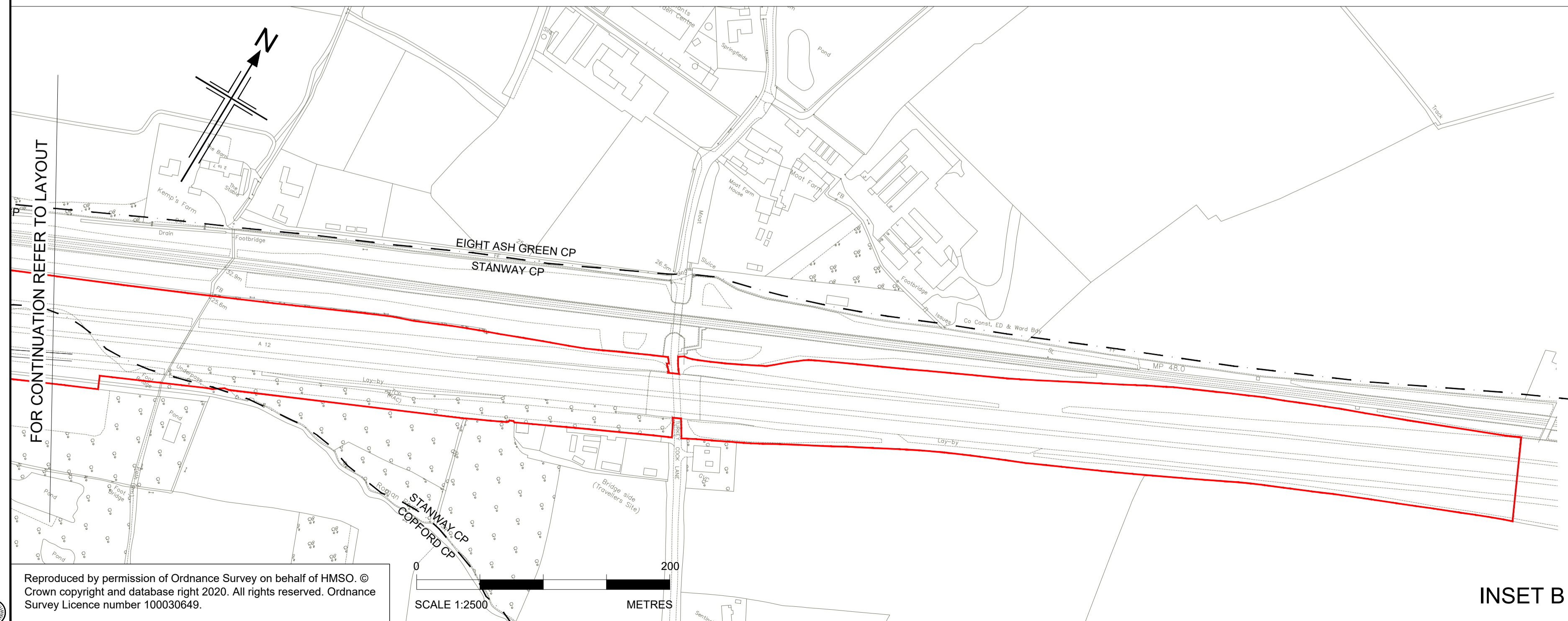


- NOTES**
1. ALL DIMENSIONS ARE IN METRES UNLESS OTHERWISE STATED.
 2. THE BASE MAPPING IS BASED ON ORDNANCE SURVEY (O/S) DATA.
 3. THIS PLAN SHOULD BE READ IN CONJUNCTION WITH OTHER APPLICATION DOCUMENTS.

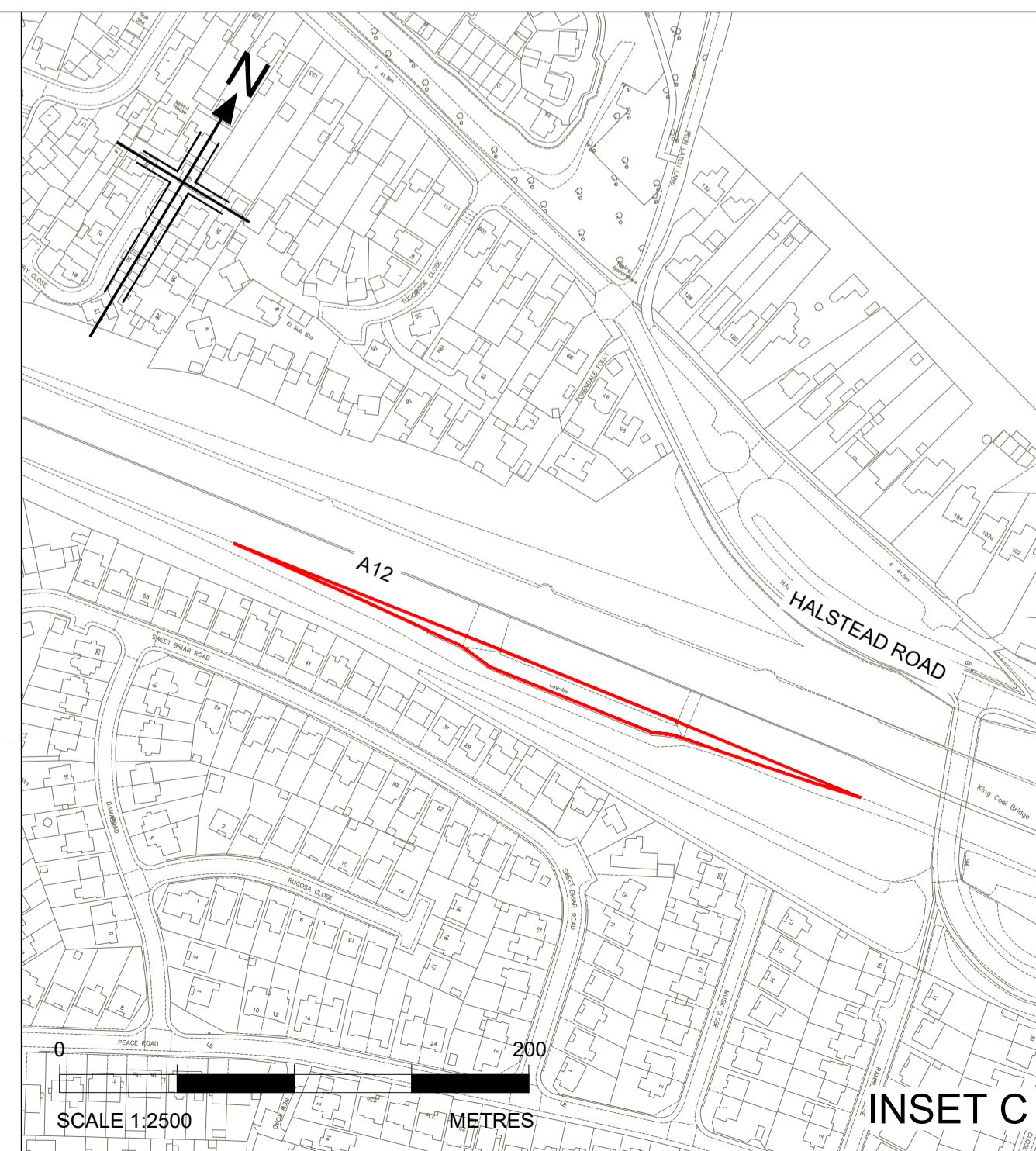
- HIGHWAY TO BE DE-TRUNKED
- PARISH BOUNDARY
- ORDER LIMITS
- ADMINISTRATIVE BOUNDARY
- LAND NOT INCLUDED WITHIN ORDER LIMITS
- HIGHWAY TO BE STOPPED UP
- HIGHWAY TO BE DE-TRUNKED - REFERENCE LABEL
- HIGHWAY TO BE STOPPED UP - REFERENCE LABEL



SCALE 1:2500 METRES



INSET B



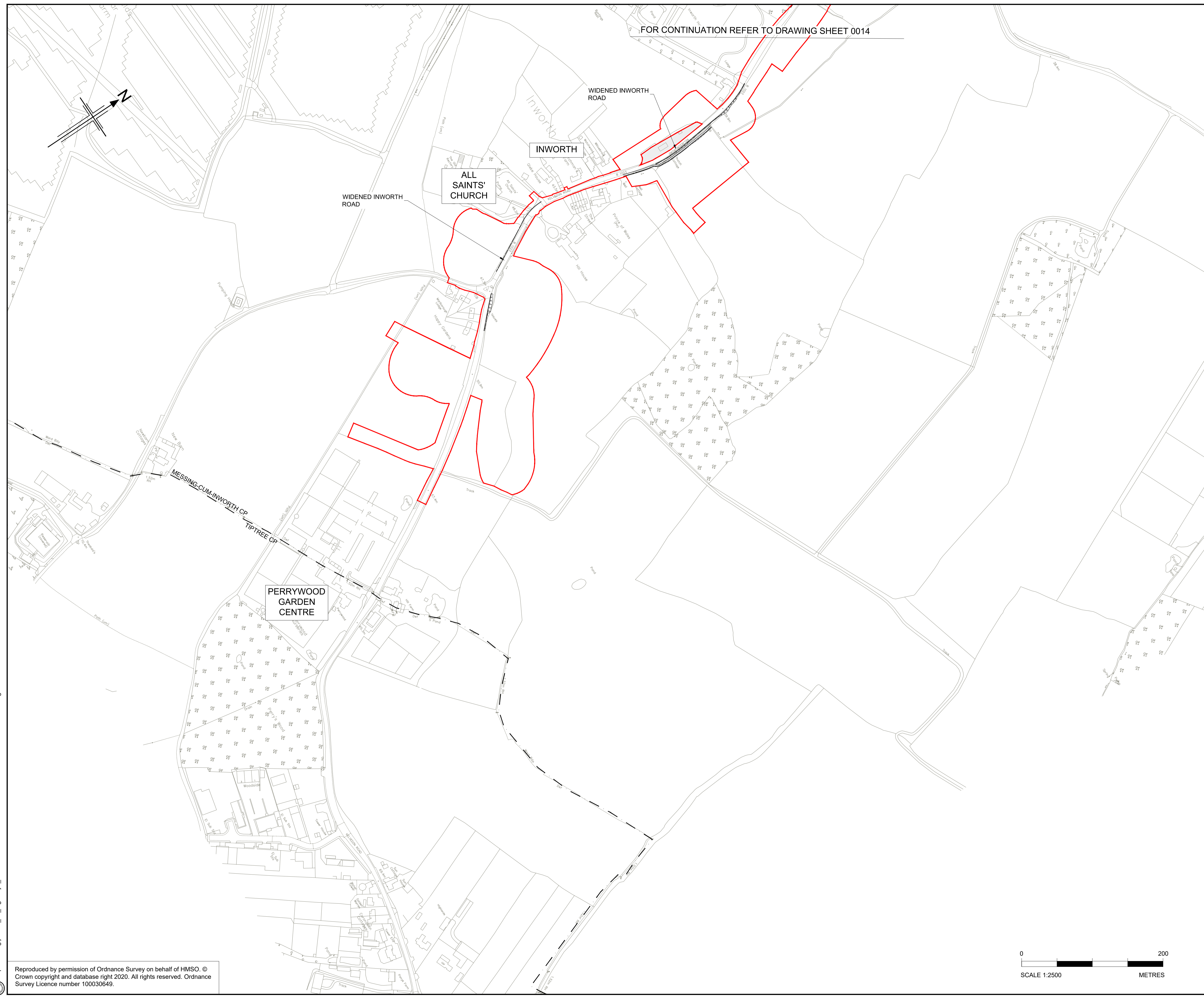
INSET C

Rev	Rev. Date	Purpose of revision	Drawn	Checked	Rev'd	Appr'd
Development Consent Order Number:			Development Consent Order Drawing Number:			
TR010060			TR010060/APP/2.10			
Client						
Project						
A12 CHELMSFORD TO A120 WIDENING SCHEME						
Drawing title						
DE-TRUNKING AND STOPPING UP PLANS SHEET 19 OF 21						
Regulation	REGULATION 5(2)(k) & 5(2)(o)					
Purpose of issue	DCO APPLICATION					
State Code	Preliminary					
Project Stage	PCF3	Drawing status				
Scale at A1 (841x594mm)	1:2500	S4				
Jacobs No.	B36601D1	Rev				
Client no.	HE551497	P01				
Drawing number	PIN	Originator	Volume			
HE551497	JAC	LDC	-			
SCHW	-DR-	C	-0719			

C:\working\jacobs_uk_highways_ssa\legiml_had01555451\HE551497-LDC-SCHW-DR-C-0719.dwg - 8/4/2022 9:24:46 AM - A1Frame - HA

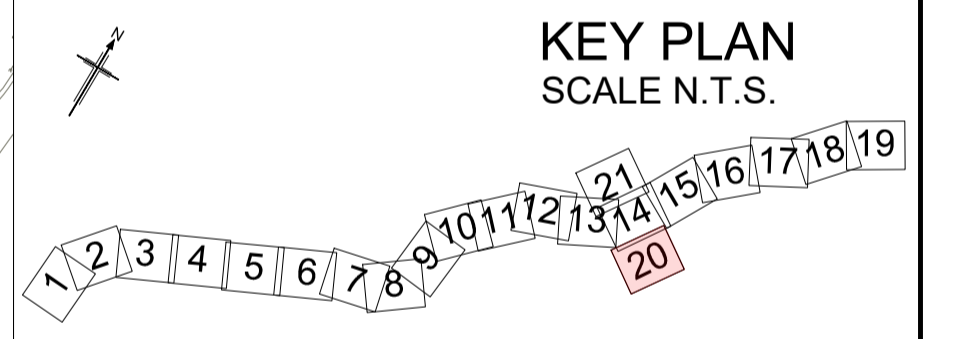
Reproduced by permission of Ordnance Survey on behalf of HMSO. © Crown copyright and database right 2020. All rights reserved. Ordnance Survey Licence number 100030649.

FOR CONTINUATION REFER TO DRAWING SHEET 0014



- NOTES**
1. ALL DIMENSIONS ARE IN METRES UNLESS OTHERWISE STATED.
 2. THE BASE MAPPING IS BASED ON ORDNANCE SURVEY (O/S) DATA.
 3. THIS PLAN SHOULD BE READ IN CONJUNCTION WITH OTHER APPLICATION DOCUMENTS.

- HIGHWAY TO BE DE-TRUNKED
- PARISH BOUNDARY
- ORDER LIMITS
- ADMINISTRATIVE BOUNDARY
- LAND NOT INCLUDED WITHIN ORDER LIMITS
- HIGHWAY TO BE STOPPED UP
- HIGHWAY TO BE DE-TRUNKED - REFERENCE LABEL
- HIGHWAY TO BE STOPPED UP - REFERENCE LABEL



P01	04/08/22	DCO APPLICATION	AE	CA	CA	DT
Rev	Rev. Date	Purpose of revision	Drawn	Checked	Rev'd	Apprv'd

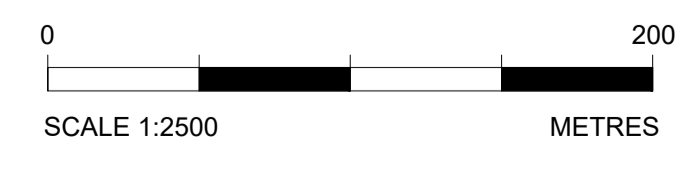
Development Consent Order Number: TR010060
 Development Consent Order Drawing Number: TR010060/APP/2.10



Project
A12 CHELMSFORD TO A120 WIDENING SCHEME

Drawing title
DE-TRUNKING AND STOPPING UP PLANS
SHEET 20 OF 21

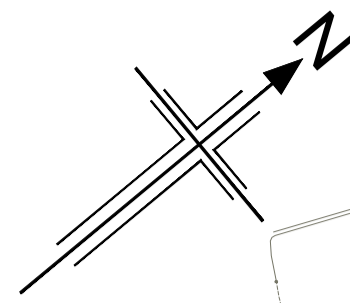
Regulation	REGULATION 5(2)(k) & 5(2)(o)	
Purpose of issue	DCO APPLICATION	
State Code	Preliminary	
Project Stage	PCF3	Drawing status
Scale at A1 (841x594mm)	1:2500	S4
Jacobs No.	B36601D1	Rev
Client no.	HE551497	P01



C:\working\jacobs_uk_highways_ssa\leinourad\155545\HE551497-JAC-LDC-SCHW-DR-C-0720.dwg - 05/08/2022 09:32:57 - A1Frame - EinourA

Reproduced by permission of Ordnance Survey on behalf of HMSO. © Crown copyright and database right 2020. All rights reserved. Ordnance Survey Licence number 100030649.

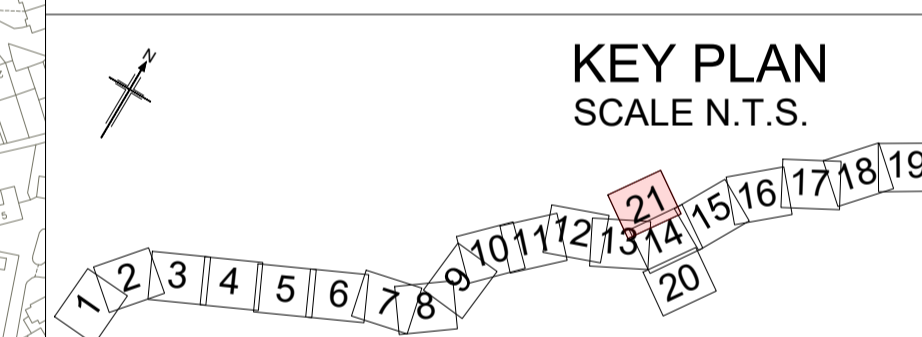
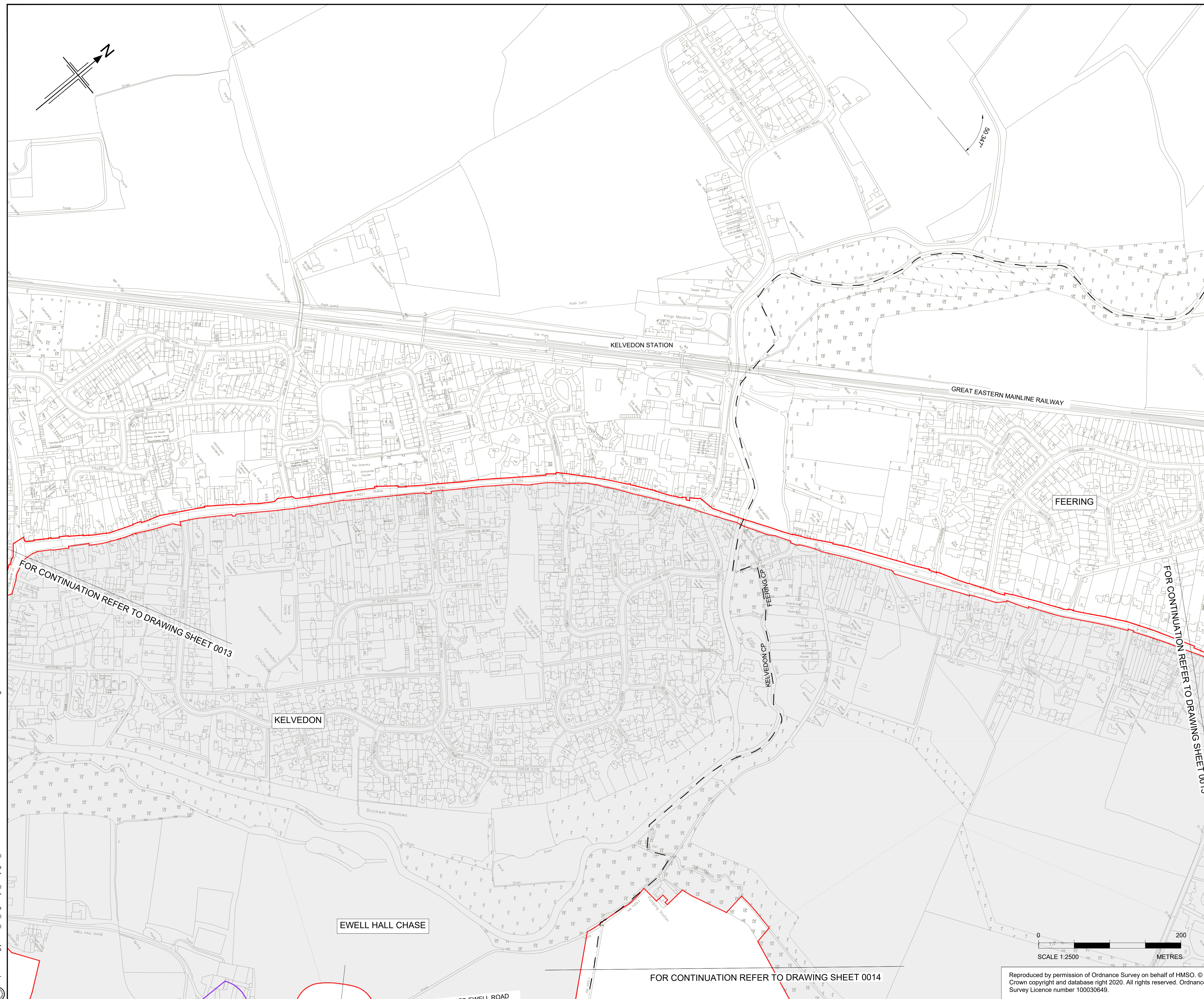
Drawing number: HE551497 - JAC - LDC - SCHW
 Originator: JAC - LDC - SCHW
 Volume: -DR- C -0720



NOTES

- 1. ALL DIMENSIONS ARE IN METRES UNLESS OTHERWISE STATED.
- 2. THE BASE MAPPING IS BASED ON ORDNANCE SURVEY (O/S) DATA.
- 3. THIS PLAN SHOULD BE READ IN CONJUNCTION WITH OTHER APPLICATION DOCUMENTS.

- HIGHWAY TO BE DE-TRUNKED
- PARISH BOUNDARY
- ORDER LIMITS
- ADMINISTRATIVE BOUNDARY
- LAND NOT INCLUDED WITHIN ORDER LIMITS
- HIGHWAY TO BE STOPPED UP
- HIGHWAY TO BE DE-TRUNKED - REFERENCE LABEL
- HIGHWAY TO BE STOPPED UP - REFERENCE LABEL



P01	01/08/22	DCO APPLICATION	ES	CA	CA	DT
Rev	Rev. Date	Purpose of revision	Drawn	Checked	Rev'd	Appr'd

Development Consent Order Number:			Development Consent Order Drawing Number:			
TR010060			TR010060/APP/2.10			



Project
A12 CHELMSFORD TO A120 WIDENING SCHEME

Drawing title
DE-TRUNKING AND STOPPING UP PLANS SHEET 21 OF 21

Regulation	REGULATION 5(2)(k) & 5(2)(o)				
Purpose of issue	DCO APPLICATION				
State Code	Preliminary				
Project Stage	PCF3	Drawing status			S4
Scale at A1 (841x594mm)	1:2500	Rev			P01
Jacobs No.	B36601D1				
Client no.	HE551497				

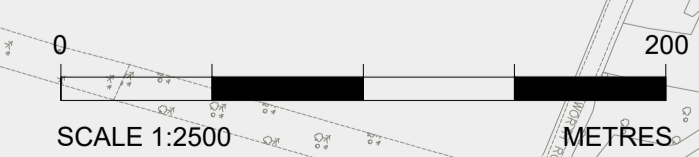
Drawing number
HE551497 - JAC - LDC - SCHW - DR - C - 0721

Originator
JAC

Volume
- LDC -

Location
SCHW

Type | Role | Number
- DR - C - 0721



Reproduced by permission of Ordnance Survey on behalf of HMSO. © Crown copyright and database right 2020. All rights reserved. Ordnance Survey Licence number 100030649.

C:\working\jacobs_uk_highways_ssa\legiml_had0155545\HE551497-LDC-SCHW-DR-C-0721.dwg - 8/4/2022 10:46:10 AM - A1Frame - HA